



**Briefing Branch I**  
 Burnt Peak  
 MT-KNF-000167  
 8/1/2021  
 3,305 acres at 7/31/2021 2106 hrs

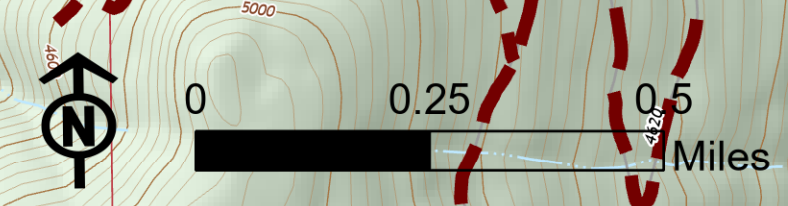



**Div K**

**Div P**

**Div D**

	Structure		Completed Road as Line		Roads Open to Highway Legal Vehicles Only, Seasonal
	Checkpoint		Planned Road as Line		Other Public Roads
	Division Break		Planned Deter Line		Private Roads
	Drop Point		Planned Head Construction Line		Private Roads
	Camp		Access or Improved Road		2 - RESTRICTED TO MOTORIZED VEHICLES
	Targeting Area		Barrier		3 - RESTRICTED TO MOTORIZED VEHICLES USE
	Gas		Barbed Inland		4 - OPEN TO ALL LEGAL VEHICLE USE
	Bridge		Temporary Flight Restriction		5 - OPEN TO ALL LEGAL VEHICLE USE
	Register		Fire Edge		6 - OPEN TO ALL LEGAL VEHICLE USE
	Hazard		Control Line		7 - OPEN TO ALL LEGAL VEHICLE USE
	Water Source		Wildfire Daily Fire Perimeter		8 - OPEN TO ALL LEGAL VEHICLE USE
	Structure		Wildfire Daily Fire Perimeter		9 - OPEN TO ALL LEGAL VEHICLE USE
	Hazard		Wildfire Daily Fire Perimeter		10 - OPEN TO ALL LEGAL VEHICLE USE
	Water Source		Wildfire Daily Fire Perimeter		11 - OPEN TO ALL LEGAL VEHICLE USE
	Structure		Wildfire Daily Fire Perimeter		12 - OPEN TO ALL LEGAL VEHICLE USE
	Hazard		Wildfire Daily Fire Perimeter		13 - OPEN TO ALL LEGAL VEHICLE USE
	Water Source		Wildfire Daily Fire Perimeter		14 - OPEN TO ALL LEGAL VEHICLE USE
	Structure		Wildfire Daily Fire Perimeter		15 - OPEN TO ALL LEGAL VEHICLE USE
	Hazard		Wildfire Daily Fire Perimeter		16 - OPEN TO ALL LEGAL VEHICLE USE
	Water Source		Wildfire Daily Fire Perimeter		17 - OPEN TO ALL LEGAL VEHICLE USE
	Structure		Wildfire Daily Fire Perimeter		18 - OPEN TO ALL LEGAL VEHICLE USE
	Hazard		Wildfire Daily Fire Perimeter		19 - OPEN TO ALL LEGAL VEHICLE USE
	Water Source		Wildfire Daily Fire Perimeter		20 - OPEN TO ALL LEGAL VEHICLE USE
	Structure		Wildfire Daily Fire Perimeter		21 - OPEN TO ALL LEGAL VEHICLE USE
	Hazard		Wildfire Daily Fire Perimeter		22 - OPEN TO ALL LEGAL VEHICLE USE
	Water Source		Wildfire Daily Fire Perimeter		23 - OPEN TO ALL LEGAL VEHICLE USE
	Structure		Wildfire Daily Fire Perimeter		24 - OPEN TO ALL LEGAL VEHICLE USE
	Hazard		Wildfire Daily Fire Perimeter		25 - OPEN TO ALL LEGAL VEHICLE USE
	Water Source		Wildfire Daily Fire Perimeter		26 - OPEN TO ALL LEGAL VEHICLE USE
	Structure		Wildfire Daily Fire Perimeter		27 - OPEN TO ALL LEGAL VEHICLE USE
	Hazard		Wildfire Daily Fire Perimeter		28 - OPEN TO ALL LEGAL VEHICLE USE
	Water Source		Wildfire Daily Fire Perimeter		29 - OPEN TO ALL LEGAL VEHICLE USE
	Structure		Wildfire Daily Fire Perimeter		30 - OPEN TO ALL LEGAL VEHICLE USE
	Hazard		Wildfire Daily Fire Perimeter		31 - OPEN TO ALL LEGAL VEHICLE USE
	Water Source		Wildfire Daily Fire Perimeter		32 - OPEN TO ALL LEGAL VEHICLE USE
	Structure		Wildfire Daily Fire Perimeter		33 - OPEN TO ALL LEGAL VEHICLE USE
	Hazard		Wildfire Daily Fire Perimeter		34 - OPEN TO ALL LEGAL VEHICLE USE
	Water Source		Wildfire Daily Fire Perimeter		35 - OPEN TO ALL LEGAL VEHICLE USE
	Structure		Wildfire Daily Fire Perimeter		36 - OPEN TO ALL LEGAL VEHICLE USE
	Hazard		Wildfire Daily Fire Perimeter		37 - OPEN TO ALL LEGAL VEHICLE USE
	Water Source		Wildfire Daily Fire Perimeter		38 - OPEN TO ALL LEGAL VEHICLE USE
	Structure		Wildfire Daily Fire Perimeter		39 - OPEN TO ALL LEGAL VEHICLE USE
	Hazard		Wildfire Daily Fire Perimeter		40 - OPEN TO ALL LEGAL VEHICLE USE
	Water Source		Wildfire Daily Fire Perimeter		41 - OPEN TO ALL LEGAL VEHICLE USE
	Structure		Wildfire Daily Fire Perimeter		42 - OPEN TO ALL LEGAL VEHICLE USE
	Hazard		Wildfire Daily Fire Perimeter		43 - OPEN TO ALL LEGAL VEHICLE USE
	Water Source		Wildfire Daily Fire Perimeter		44 - OPEN TO ALL LEGAL VEHICLE USE
	Structure		Wildfire Daily Fire Perimeter		45 - OPEN TO ALL LEGAL VEHICLE USE
	Hazard		Wildfire Daily Fire Perimeter		46 - OPEN TO ALL LEGAL VEHICLE USE
	Water Source		Wildfire Daily Fire Perimeter		47 - OPEN TO ALL LEGAL VEHICLE USE
	Structure		Wildfire Daily Fire Perimeter		48 - OPEN TO ALL LEGAL VEHICLE USE
	Hazard		Wildfire Daily Fire Perimeter		49 - OPEN TO ALL LEGAL VEHICLE USE
	Water Source		Wildfire Daily Fire Perimeter		50 - OPEN TO ALL LEGAL VEHICLE USE



**Keeler Mtn Lookout**  
 A/C Link  
 CMD 7

**Fifield Spike Camp**  
 H-20

**Carr Draw Lookout**

**DP-20**

**DP-50**  
 UTV Only

**UTV Only**  
**DP-45**  
 UTV Only

**DP-6**  
**DP-7**  
**H-1**

**DP-8**

**DP-9**

**DP-12**

**DP-10**

**DP-15**

**DP-31**

**DP-33**

**DP-1**

**DP-2**

**DP-4**  
 UTV Only

**UTV Only**  
**DP-35**

**DP-30**

**Keeler Mtn Lookout**  
 A/C Link  
 CMD 7