



























































 **3730 est. acres**
Acres from IR 8/11/2021 2151 hrs
36 percent contained

0 0.5 1 Miles

 Mountain Peak	 Camp	 Bridge	 Repeater	 Completed Dozer Line	 Other	 Abandoned Mine	 Private Roads	 4 - OPEN DURING BEAR SEASON	 Local Road	 Callahan Fire Burn Scar	 State
 Aerial Hazard	 Staging Area	 Stream Crossing	 Hazard	 Completed Hand Line	 Aerial Hazard	 Active Mine	 Other Public Roads	 Decommissioned	 4WD	 USFS	 US Forest Service (USFS)
 Division Break	 Lookout	 Landing or Log Deck	 Water Source	 Completed Road as Line	 Fire Edge	 Structures	 Roads Open to Highway Legal Vehicles Only, Yearlong	 State Boundary	 Trail	 Forest Boundary	 Private
 Drop Point	 Gate	 Dozer Push	 Pump	 Planned Road as Line	 Contained Line	 Roads Open to Highway Legal Vehicles Only, Seasonal	 1 - IMPASSABLE TO MOTORIZED VEHICLES	 Forest Boundary	 Perennial Stream	 Secondary Hwy	 Undetermined
 Mobile Weather Unit	 Water Tank	 Access or Improved Road	 Wildfire Daily Fire Perimeter	 State or US Highway	 Local Connector	 2 - RESTRICTED/LEGALLY GATED ADMIN USE	 3 - BARRIRED/LEGALLY NO ADMIN USE	 Local Road	 Intermittent Stream	 Private Timberlands	 Perennial Lake

