





FC Point Type	Label	Latitude WGS84 DDM	Longitude WGS84 DDM
Aerial Hazard	Com Tower	48° 26.170' N	W115° 53.13' W
Aerial Hazard	Com Tower	48° 26.290' N	W115° 52.84' W
Aerial Hazard	King Mountain Com Site	48° 29.226' N	W115° 47.64' W
Camp	Field Spike Camp	48° 20.831' N	W115° 54.56' W
Camp	Powerline Spike	48° 32.015' N	W115° 56.36' W
Camp	Winslow Base Camp	48° 25.499' N	W115° 49.19' W
Dip Site	Bull Dip	48° 15.860' N	W115° 51.41' W
Dip Site	Oxbow Dip	48° 36.579' N	W115° 55.50' W
Dip Site	Pond Dip	48° 31.772' N	W115° 54.04' W
Dip Site	River Dip	48° 32.343' N	W115° 57.65' W
Dip Site	Spar Dip	48° 15.976' N	W115° 56.57' W
Dip Site	Spruce Dip	48° 17.906' N	W115° 59.58' W
Helibase	Libby Helibase	48° 17.059' N	W115° 29.42' W
Helibase	Troy Helibase	48° 28.803' N	W115° 54.24' W
Helispot	H-1	48° 22.156' N	W115° 56.91' W
Helispot	H-151	48° 31.688' N	W115° 55.03' W
Helispot	H-155	48° 33.431' N	W115° 51.99' W
Helispot	H-175	48° 39.128' N	W115° 52.55' W
Helispot	H-20	48° 20.804' N	W115° 54.44' W
Helispot	H-30	48° 20.100' N	W115° 58.78' W
Helispot	H-31	48° 20.980' N	W116° 03.93' W
Helispot	H-32	48° 19.089' N	W116° 04.34' W
Helispot	H-40	48° 26.481' N	W115° 59.25' W
Helispot	H-Sylvanite	48° 43.614' N	W115° 52.59' W
Incident Command Post	Burnt Peak and South Yyak ICP	48° 25.619' N	W115° 49.21' W
Lookout		48° 33.471' N	W115° 52.16' W
Lookout	Carr Draw Lookout	48° 22.836' N	W115° 56.72' W
Lookout	Keeler Mtn Lookout	48° 19.276' N	W115° 53.67' W
Lookout	Lookout	48° 30.820' N	W115° 57.31' W
Lookout	Lookout	48° 31.447' N	W115° 57.96' W
Lookout	Yaak Mtn Lookout	48° 33.679' N	W115° 55.29' W
Mobile Weather Unit	IRAWS-9	48° 19.230' N	W115° 53.67' W
Repeater	A/C Link	48° 19.207' N	W115° 53.61' W
Repeater	CMD 7 B	48° 19.177' N	W115° 53.68' W
Repeater	CMD 7 Y	48° 41.914' N	W115° 58.49' W
Repeater	CMD 8 B	48° 24.914' N	W116° 06.18' W
Repeater	CMD 8 Y	48° 33.610' N	W115° 55.29' W



**8/14/2021**

0 1 2 4 Miles

- Aerial Hazard
- Dip Site
- Helispot
- Helibase
- Division Break
- Incident Command Post
- Camp
- Lookout
- Mobile Weather Unit
- Repeater
- Temporary Flight Restriction
- Fire Edge
- Contained Line
- 1 - IMPASSABLE TO MOTORIZED VEHICLES
- 2 - RESTRICTED/LEGALLY GATED ADMIN USE
- 3 - BARRIERED/LEGALLY NO ADMIN USE
- 4 - OPEN DURING BEAR SEASON
- Index
- Bureau of Indian Affairs (BIA)
- Bureau of Land Management (BLM)
- State
- US Forest Service (USFS)
- Private
- Undetermined
- Wildfire Daily Fire Perimeter

**Air Ops**  
8/13/2021 8:31 PM H:R