




4066 est. acres
Acres from IR 8/15/2021 2113 hrs
29% Contained

0 0.5 1 Miles

Mountain Peak	Division Break	Lookout	Landing or Log Deck	Hazard	R - R - Completed Road as Line	Other	Wildfire Daily Fire Perimeter	State of US Highway	4 - OPEN DURING BEAR SEASON	Local Road	Perennial Lake
Aerial Helipad	Incident Command Post	Gate	Deer Push	Water Source	Planned Doser Line	Aerial Hazard	Abandoned Mine	Other Public Roads	Decommissioned	Callahan Fire Burn Scar	USFS
Dip Site	Drop Point	Other	Culvert	Pump	H - H - Planned Hand Line	Temporary Flight Restriction	Active Mine	Private Roads	State Boundary	Trail	State
Helipad	Camp	Bridge	Mobile Weather Unit	Water Tank	Planned Road as Line	Fire Edge	Structures	Roads Open to Highway Legal Vehicles Only, Yearling	Forest Boundary	Runway	Other Private
Helibase	Staging Area	Stream Crossing	Repeater	Completed Doser Line	Access or Improved Road	Contained Line	Roads Open to Highway Legal Vehicles Only, Seasonal	1 - IMPASSABLE TO MOTORIZED VEHICLES	Secondary Hwy	Intermittent Stream	Private Timberlands
Completed Hand Line	Access or Improved Road	Contained Line	Roads Open to Highway Legal Vehicles Only, Seasonal	2 - RESTRICTED/LEGALLY GATED ADMIN USE	Local Connector	Perennial Stream	Roads Open to Highway Legal Vehicles Only, Seasonal	3 - BARRIERED/LEGALLY NO ADMIN USE	Local Connector	Perennial Stream	Private Timberlands



OPERATIONS
8/20/2021 20:46 Hrs