





**Burnt Peak Fire IR Map**  
**MT-KNF-000167**  
 Wednesday, 21 July 2021, 2122 MDT  
 2,136 Interpreted Acres

Scale: 1:24,000  
 Projection: North American 1983  
 Produced by: Owyhee Air Research, LLC  
 IR Interpreter: C. Merriman  
 Contact: fire@owyheear.com (208) 442-5405

**Legend**

 Isolated Heat	 Intense Heat
 Scattered Heat	 Burn Perimeter

