





Burnt Peak Fire IR Map
MT-KNF-000167
 Friday, 23 July 2021, 2239 MDT
 2,242 Interpreted Acres

Scale: 1:24,000
 Projection: North American 1983
 Produced by: Owyhee Air Research, LLC
 IR Interpreter: C. Merriman
 Contact: fire@owyheear.com (208) 442-5405

Legend

 Isolated Heat	 Intense Heat
 Burn Perimeter	 Scattered Heat

