





Burnt Peak Fire IR Map
MT-KNF-000167
 28 July 2021, 2126 MDT
 3,097 Interpreted Acres

Scale: 1:25,000
 Projection: North American 1983
 Produced by: Owyhee Air Research, LLC
 IR Interpreter: D. Merriman
 Contact: fire@owyheear.com (208) 442-5405

Legend

 Isolated Heat	 Intense Heat
 Burn Perimeter	 Scattered Heat

