


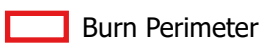


**Burnt Peak Fire IR Map**  
**MT-KNF-000167**  
 Friday, 30 July 2021, 2220 MDT  
 3,191 Interpreted Acres

Scale: 1:25,000  
 Projection: North American 1983  
 Produced by: Owyhee Air Research, LLC  
 IR Interpreter: C. Merriman  
 Contact: fire@owyheear.com (208) 442-5405

**Legend**

 Isolated Heat	 Scattered Heat
 Intense Heat	 Burn Perimeter

