






Burnt Peak Fire IR Map
MT-KNF-000167
 02 August 2021, 2108 MDT
 3,384 Interpreted Acres

Scale: 1:25,000
 Projection: North American 1983
 Produced by: Owyhee Air Research, LLC
 IR Interpreter: C. Holley
 Contact: fire@owyheeair.com (208) 442-5405

Legend

 Scattered Heat	 Intense Heat
 Isolated Heat	 Burn Perimeter



Maxar