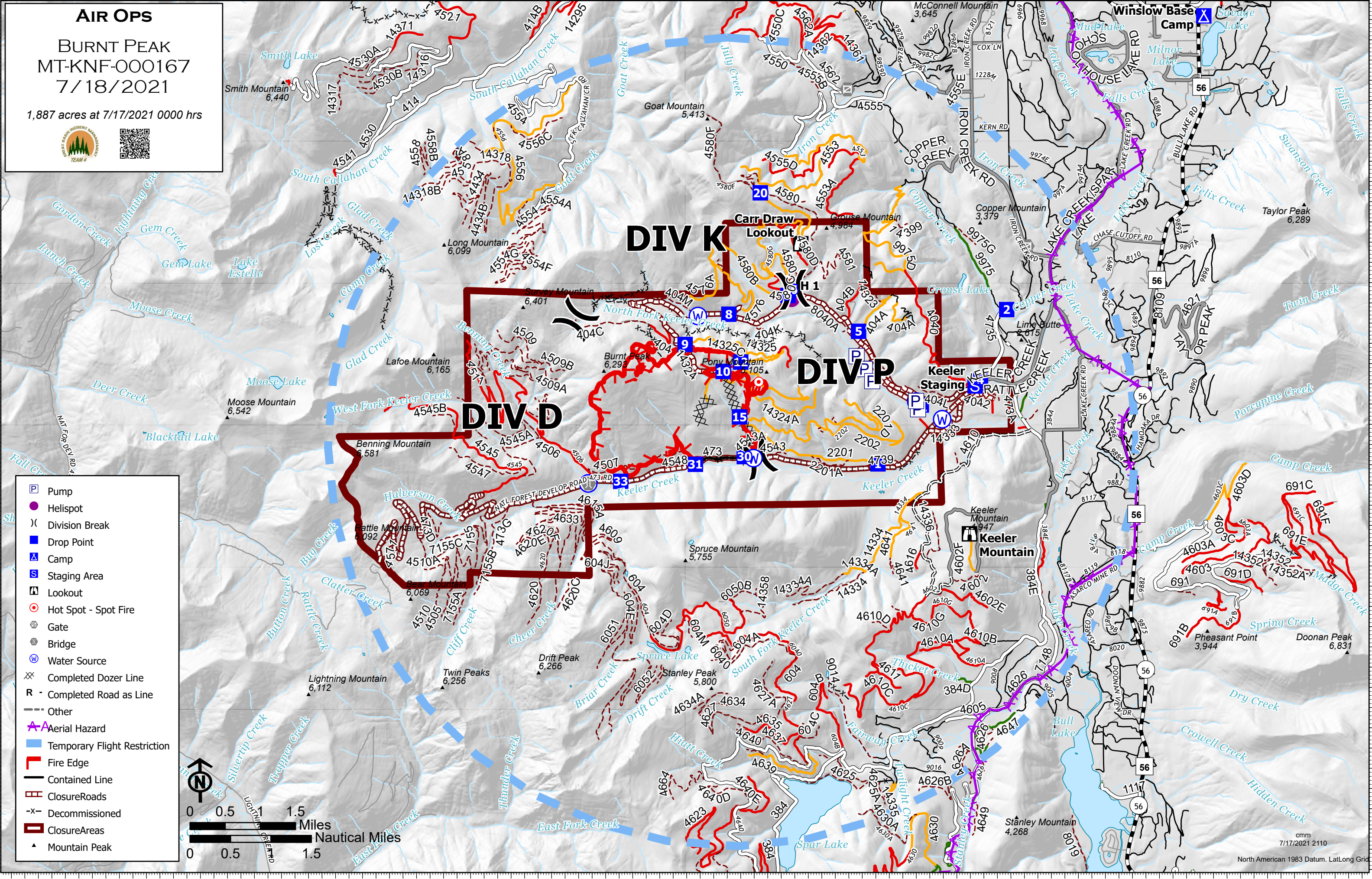
























AIR OPS

BURNT PEAK
 MT-KNF-000167
 7/18/2021

1,887 acres at 7/17/2021 0000 hrs





-  Pump
-  Helispot
-  Division Break
-  Drop Point
-  Camp
-  Staging Area
-  Lookout
-  Hot Spot - Spot Fire
-  Gate
-  Bridge
-  Water Source
-  Completed Dozer Line
-  Completed Road as Line
-  Other
-  Aerial Hazard
-  Temporary Flight Restriction
-  Fire Edge
-  Containment Line
-  Closure Roads
-  Decommissioned
-  Closure Areas
-  Mountain Peak

