

































IAP Map


Burnt Peak

MT-KNF-000167

7/19/2021

1,977 acres at 7/18/2021 0200 hrs

-  Helispot
-  Division Break
-  Drop Point
-  Camp
-  Staging Area
-  Lookout
-  Gate
-  Bridge
-  Water Source
-  Pump
-  Completed Dozer Line
-  Completed Hand Line
-  Completed Road as Line
-  Other
-  Fire Edge
-  Contained Line
-  Closure Roads
-  Closure Areas
-  Roads Open to Highway Legal Vehicles Only, Yearlong
-  Roads Open to Highway Legal Vehicles Only, Seasonal
-  Other Public Roads
-  Private Roads
-  1 - IMPASSABLE TO MOTORIZED VEHICLES
-  2 - RESTRICTED/LEGALLY GATED ADMIN USE
-  3 - BARRIERED/LEGALLY NO ADMIN USE
-  4 - OPEN DURING BEAR SEASON
-  Decommissioned
- Owner**
-  FS
-  MT State
-  Other Private
-  Private Timberland
-  Structure



Miles

M. Dickinson
7/18/2021 2121
Acres from IR

North American 1983 Datum. LatLong Grid

