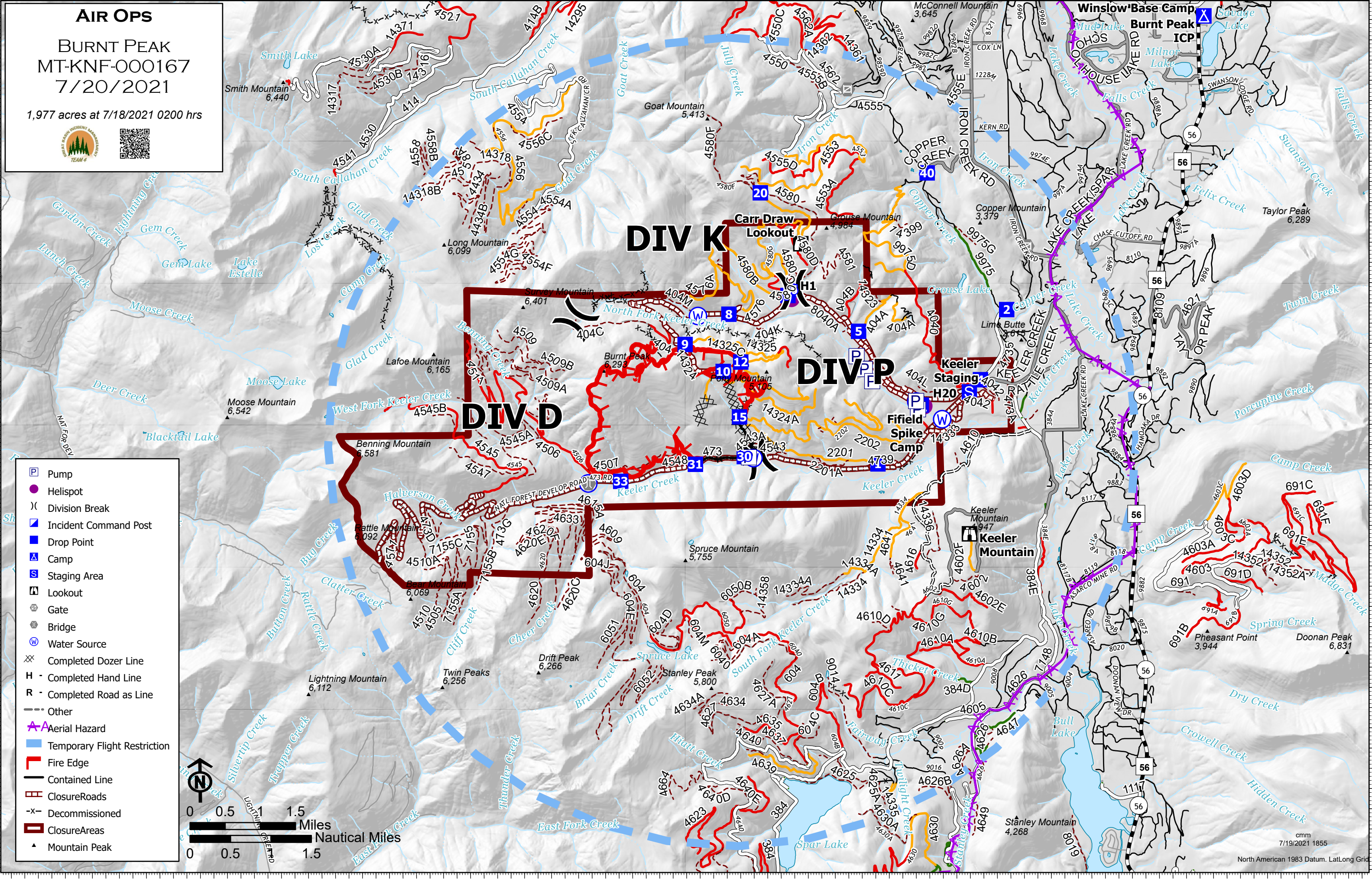

























AIR OPS

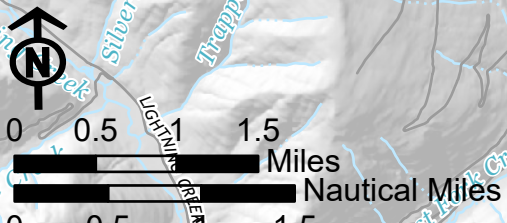
BURNT PEAK
MT-KNF-000167
7/20/2021

1,977 acres at 7/18/2021 0200 hrs





-  Pump
-  Helispot
-  Division Break
-  Incident Command Post
-  Drop Point
-  Camp
-  Staging Area
-  Lookout
-  Gate
-  Bridge
-  Water Source
-  Completed Dozer Line
-  Completed Hand Line
-  Completed Road as Line
-  Other
-  Aerial Hazard
-  Temporary Flight Restriction
-  Fire Edge
-  Contained Line
-  Closure Roads
-  Decommissioned
-  Closure Areas
-  Mountain Peak



| FC Point Type | Label | Latitude WGS84 DDM | Longitude WGS84 DDM |
|-----------------------|--------------------|---------------------------|----------------------------|
| Aerial Hazard | | 48° 26.171' N | 115° 53.131' W |
| Aerial Hazard | | 48° 26.290' N | 115° 52.840' W |
| Camp | Fifield Spike Camp | 48° 20.823' N | 115° 54.535' W |
| Camp | Winslow Base Camp | 48° 25.578' N | 115° 49.185' W |
| Drop Point | 1 | 48° 20.103' N | 115° 55.354' W |
| Drop Point | 10 | 48° 21.271' N | 115° 58.201' W |
| Drop Point | 12 | 48° 21.385' N | 115° 57.873' W |
| Drop Point | 15 | 48° 20.707' N | 115° 57.909' W |
| Drop Point | 2 | 48° 21.986' N | 115° 52.926' W |
| Drop Point | 20 | 48° 23.472' N | 115° 57.466' W |
| Drop Point | 30 | 48° 20.216' N | 115° 57.830' W |
| Drop Point | 31 | 48° 20.129' N | 115° 58.738' W |
| Drop Point | 33 | 48° 19.930' N | 116° 00.127' W |
| Drop Point | 4 | 48° 21.125' N | 115° 53.431' W |
| Drop Point | 40 | 48° 23.689' N | 115° 54.363' W |
| Drop Point | 5 | 48° 21.744' N | 115° 55.679' W |
| Drop Point | 6 | 48° 22.270' N | 115° 56.865' W |
| Drop Point | 7 | 48° 22.199' N | 115° 56.980' W |
| Drop Point | 8 | 48° 21.977' N | 115° 58.080' W |
| Drop Point | 9 | 48° 21.611' N | 115° 58.900' W |
| Helispot | H1 | 48° 22.157' N | 115° 56.915' W |
| Helispot | H20 | 48° 20.808' N | 115° 54.480' W |
| Incident Command Post | Burnt Peak ICP | 48° 25.578' N | 115° 49.184' W |
| Water Source | | 48° 20.195' N | 115° 57.660' W |
| Water Source | | 48° 20.644' N | 115° 54.151' W |
| Water Source | | 48° 21.960' N | 115° 58.654' W |
| Water Source | | 48° 20.866' N | 115° 54.628' W |
| Water Source | | 48° 19.909' N | 116° 00.729' W |