



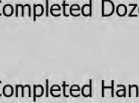
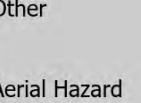
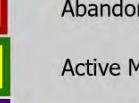

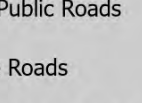







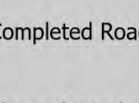
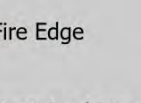
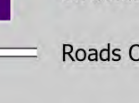
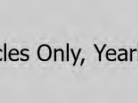
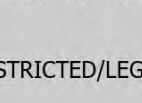







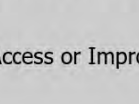



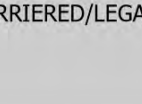















 **3730 est. acres**
Acres from IR 8/11/2021 2151 hrs
36 percent contained

0 0.5 1 Miles

 Mountain Peak	 Camp	 Bridge	 Repeater	 Completed Dozer Line	 Other	 Abandoned Mine	 Other Public Roads	 4 - OPEN DURING BEAR SEASON	 Local Road	 Callahan Fire Burn Scar	 State
 Aerial Hazard	 Staging Area	 Stream Crossing	 Hazard	 Completed Hand Line	 Aerial Hazard	 Active Mine	 Private Roads	 Decommissioned	 4WD	 USFS	 US Forest Service (USFS)
 Division Break	 Lockout	 Landing or Log Deck	 Water Source	 Completed Road as Line	 Fire Edge	 Structures	 Roads Open to Highway Legal Vehicles Only, Yearlong	 State Boundary	 Perennial Stream	 State	 Private
 Drop Point	 Gate	 Dozer Path	 Pump	 Planned Road as Line	 Contained Line	 Roads Open to Highway Legal Vehicles Only, Seasonal	 1 - IMPASSABLE TO MOTORIZED VEHICLES	 Forest Boundary	 Intermittent Stream	 Other Private	 Undetermined
Mobile Weather Unit	Water Tank	Access or Improved Road	Wildfire Daily Fire Perimeter	State or US Highway	2 - RESTRICTED/LEGALLY GATED ADMIN USE	Local Connector	3 - BARRIERED/LEGALLY NO ADMIN USE	Local Road	Perennial Lake	Private Timberlands	

