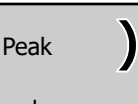

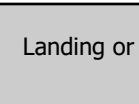
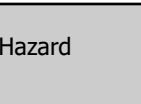
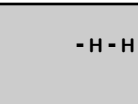

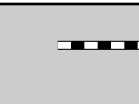






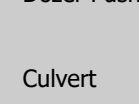
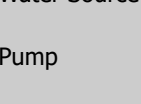



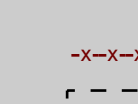





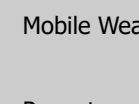
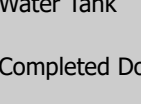


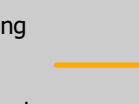










 **4066 est. acres**  
Acres from IR 8/15/2021 2113 hrs  
29% Contained

0 0.5 1 Miles

 Mountain Peak	 Division Break	 Lookout	 Landing or Log Deck	 Hazard	 Completed Hand Line	 Other	 Wildfire Daily Fire Perimeter	 State or US Highway	 3-BARRIERED/LEGALLY NO ADMIN USE	 USFS
 Aerial Hazard	 Incident Command Post	 Other	 Dozer Path	 Water Source	 Completed Road as Line	 Aerial Hazard	 Abandoned Mine	 Other Public Roads	 4-OPEN DURING BEAR SEASON	 State
 Dip Site	 Drop Point	 Gate	 Culvert	 Pump	 Planned Dozer Line	 Temporary Flight Restriction	 Structures	 Private Roads	 Decommissioned	 Other Private
 Hotspot	 Camp	 Bridge	 Mobile Weather Unit	 Water Tank	 Planned Road as Line	 Fire Edge	 Roads Open to Highway Legal Vehicles Only, Yearlong	 1-IMPASSABLE TO MOTORIZED VEHICLES	 State Boundary	 Private Timberlands
Helibase	Staging Area	Stream Crossing	Repeater	Completed Dozer Line	Access or Improved Road	Contained Line	Roads Open to Highway Legal Vehicles Only, Seasonal	2-RESTRICTED/LEGALLY GATED ADMIN USE	Forest Boundary	Calahan Fire Burn Scar

