











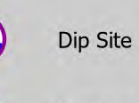
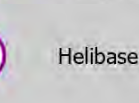




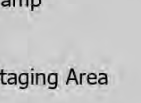




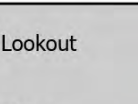
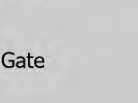
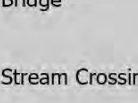




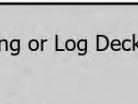






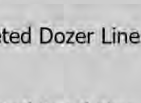


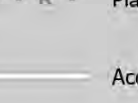

 **4066 est. acres**
Acres from IR 8/15/2021 2113 hrs
29% Contained

0 0.5 1 Miles

 Aerial Hazard	 Division Break	 Lookout	 Landing or Log Deck	 Hazard	 Water Source	 R - R - Completed Road as Line	 Other	 Wildfire Daily Fire Perimeter	 State of US Highway	 4 - OPEN DURING BEAR SEASON	 Local Road
 Incident Command Post	 Dip Site	 Gate	 Deer Push	 Pump	 Planned Doser Line	 Planned Hand Line	 Aerial Hazard	 Abandoned Mine	 Other Public Roads	 Decommissioned	 Perennial Lake
 Camp	 Staging Area	 Bridge	 Covert	 Mobile Weather Unit	 Water Tank	 Planned Road as Line	 Fire Edge	 Active Mine Structures	 Private Roads	 Forest Boundary	 Trail
 Helibase	 Stream Crossing	 Repeater	 Completed Doser Line	 Access or Improved Road	 Completed Hand Line	 Aerial Flight Restriction	 Fire Edge	 Roads Open to Highway Legal Vehicles Only, Yearling	 IMPASSABLE TO MOTORIZED VEHICLES	 Secondary Hwy	 Runway
				 Roads Open to Highway Legal Vehicles Only, Seasonal	 Contained Line	 BARRIERS/LEGALLY NO ADMIN USE	 Fire Edge	 Roads Open to Highway Legal Vehicles Only, Seasonal	 3 - BARRIERS/LEGALLY NO ADMIN USE	 Local Connector	 Intermittent Stream

