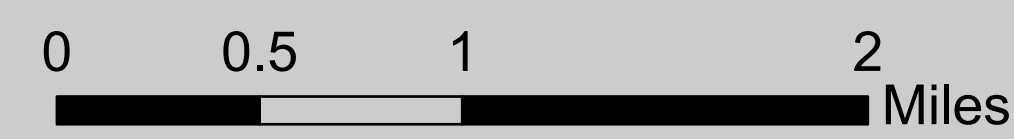





4066 est. acres
Acres from IR 8/15/2021 2113 hrs
29% Contained



Bridge	Division Break	Lookout	Landing or Log Deck	Hazard	Planned Doser Line	Fire Edge	State or US Highway	3 - BARRIER/LEGALLY NO ADMIN USE	Forest Service	Trail	State
Aerial Hazard	Incident Command Post	Other	Doser Push	Water Source	Planned Hand Line	Contained Line	Other Public Roads	4 - OPEN DURING BEAR SEASON	Secondary Hwy	Runway	US Forest Service (USFS)
Dip Site	Drop Point	Gate	Culvert	Completed Doser Line	Planned Road as Line	Label Point	Roads Opened for Fire	Private Roads	Local Connector	Perennial Stream	Private
Helipoint	Camp	Bridge	Mobile Weather Unit	Completed Hand Line	Access or Improved Road	Roads Open to Highway Legal Vehicles Only, Yearlong	1 - IMPASSABLE TO MOTORIZED VEHICLES	State or Territory	Local Road	Intermittent Stream	Undetermined
Helibase	Staging Area	Stream Crossing	Repeater	Completed Road as Line	Other	Roads Open to Highway Legal Vehicles Only, Seasonal	2 - RESTRICTED/LEGALLY GATED ADMIN USE	County or Equivalent	4WD	Perennial Lake	Wildfire Daily Fire Perimeter

Briefing
8/20/2021 20:28 Hrs