














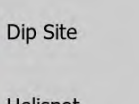
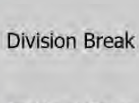





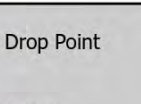
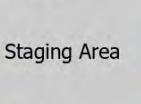



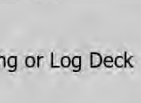





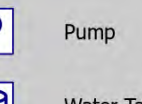
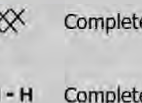


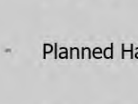
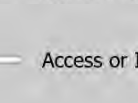

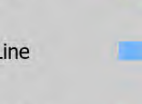

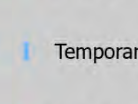
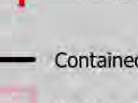

 **4066 est. acres**  
Acres from IR 8/15/2021 2113 hrs  
32% Contained

-  Mountain Peak
-  Aerial Hazard
-  Dip Site
-  Helipot
-  Division Break
-  Incident Command Post
-  Drop Point
-  Camp
-  Staging Area
-  Lookout
-  Gate
-  Stream Crossing
-  Repair Point
-  Landing or Log Deck
-  Culvert
-  Mobile Weather Unit
-  Repeater
-  Hazard
-  Door Push
-  Water Source
-  Pump
-  Water Tank
-  Completed Road as Line
-  Planned Road as Line
-  Access or Improved Road
-  Completed Hand Line
-  Other Public Roads
-  Private Roads
-  1 - IMPASSABLE TO MOTORIZED VEHICLES
-  2 - RESTRICTED/ILLEGALLY GATED AGEN USE
-  3 - BARRIRED/ILLEGALLY NO AGEN USE
-  4 - OPEN DURING BEAR SEASON
-  Abandoned Mine
-  Active Mine
-  Structures
-  Roads Open to Highway Legal Vehicles Only, Yearlong
-  Other
-  Planned Hand Line
-  Fire Edge
-  Contained Line
-  Wildfire Daily Fire Perimeter
-  Decommissioned
-  State Boundary
-  Forest Boundary
-  Secondary Hwy
-  Local Connector
-  Local Road
-  4WD
-  Trail
-  Perennial Stream
-  Intermittent Stream
-  Perennial Lake
-  Callahan Fire Burn Scar
-  USFS
-  State
-  Other Private
-  Private Timberlands

0 0.5 1 Miles

   **OPERATIONS**  
8/23/2021 20:46 Hrs