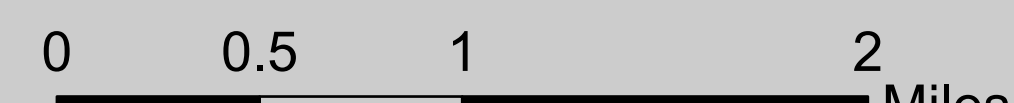





**4066 est. acres**  
Acres from IR 8/15/2021 2113 hrs  
32% Contained



Bridge	Incident Command Post	Other	Landing or Log Deck	Hazard	Planned Doser Line	Fire Edge	State or US Highway	3 - BARRIERS/LEGALLY NO ADMIN USE	Forest Service	Trail	State
Aerial Hazard	Drop Point	Gate	Doser Path	Water Source	Completed Doser Line	Label Point	Other Public Roads	4 - OPEN DURING BEAR SEASON	Secondary Hwy	Runway	US Forest Service (USFS)
Dip Site	Camp	Bridle	Culvert	Stream Crossing	Planned Road as Line	Roads Opened for Fire	Private Roads	Decommissioned	Local Connector	Perennial Stream	Private
Hotspot	Mobile Weather Unit	Stream Crossing	Repair Point	Repeater	Access or Improved Road	Roads Open to Highway Legal Vehicles Only, Yearlong	1 - IMPASSIBLE TO MOTORIZED VEHICLES	Local Road	Intermittent Stream	Perennial Lake	Undetermined
Division Break	Lookout	Other			R - Completed Road as Line	Roads Open to Highway Legal Vehicles Only, Seasonal	2 - RESTRICTED/LEGALLY GATED ADMIN USE	4WD	Wildfire Daily Fire Perimeter		

Briefing  
8/25/2021 22:29 Hrs