


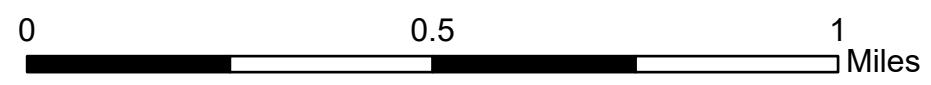


Cabin Creek Fire IR Map
ID-IPF-000866
 10 September 2021, 0045 PDT
 145.7 Interpreted Acres

Scale: 1:15,000
 Projection: WGS 1984
 Produced by: Owyhee Air Research, LLC
 IR Interpreter: K. Hanks
 Contact: fire@owyheeair.com (208) 442-5405

Legend
 Scattered Heat
 Intense Heat
 Burn Perimeter



Copyright: © 2013 National Geographic Society, i-cubed