

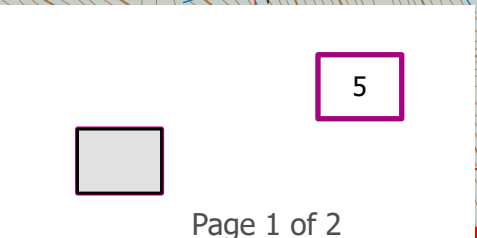
**IAP**  
Deceitful IDIPF-000421  
*Appx 1044 ac at 7/10*

Prichard IDIPF-000392  
*Appx 183 ac at 7/10*

Cinnabar Creek  
IDIPF-000417  
*Appx 36 ac at 7/9*


7/11, Day

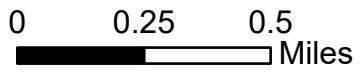
5



Page 1 of 2

**Division Break**

 Wildfire Daily Fire Perimeter



JB  
7/11/2021 1548  
Acres from GPS Acres from GPS  
WGS 1984 Datum. LatLong Grid

**IAP**  
Deceitful IDIPF-000421  
Appx 1044 ac at 7/10

Prichard IDIPF-000392  
Appx 183 ac at 7/10

Cinnabar Creek  
IDIPF-000417  
Appx 36 ac at 7/9


7/11, Day

4

Page 2 of 2

Helispot  
Division Break  
Drop Point  
Wildfire Daily Fire Perimeter

0 0.25 0.5 Miles



JB  
7/11/2021 1548  
Acres from GPS from GPS Acres from GPS  
WGS 1984 Datum. LatLong Grid

