

CHARACTER COMPLEX

Deceitful Fire

Idaho Panhandle National Forests

ID-IPF-000458 P1N5J6 (0104)



Artist: Jason Roesner (SEC2)

North Idaho Type III Team 1

Incident Commander



John Heyn

Sarah Jerome Deputy

0600-2100 Tuesday September 7, 2021




INCIDENT OBJECTIVES (ICS 202)


1. Incident Name:	2. Operational Period: DAY	
Character	Date/Time From: 9/07/2021 0600	Date/Time To: 9/07/2021 2100
3. Objective(s): Incident Objectives: <ul style="list-style-type: none"> • It is my expectation that we as an organization will meet the following Leader's Intent as well as the objectives identified below: • Ensure all incident strategies and actions reflect a commitment to public, responder, and aviation safety through use of the risk management process as outlined in the IRPG and the aviation risk assessment process. • Coordinate incident management activities with our requesting and cooperating agencies including but not limited to suppression actions and support needs. • Treat all incident personnel, cooperators, and local publics with dignity and respect creating a "no tolerance" atmosphere for harassment, alcohol, or drug use. 		
4. Operational Period Command Emphasis: Values of Concern: <ul style="list-style-type: none"> • Communities of Kellogg, Prichard, Babins Junction, and Murray. • Private lands, residences, businesses, and other structures in the following areas: • Silver Valley (I-90) Corridor • North Fork Coeur d'Alene River corridor including Shoshone Mountain Retreat and Camp • Beaver Creek corridor • Prichard Creek corridor including the West Fork and East Fork of Eagle Creek corridors • State Endowment and private timber lands. • BPA and Avista high voltage transmission lines. • Avery Creek cabin. • Idaho Panhandle General Forest land suitable for timber harvest 		
Operational Objectives: <ul style="list-style-type: none"> • Under the full suppression strategy, protect the values of concern identified above by utilizing direct attack, indirect attack, and • point protection of structures where likely to be successful. • Work collaboratively to implement the population protection plan when necessary. • Coordinate with resource advisors to minimize natural and cultural resource damage. • Provide initial attack within the Temporary Flight Restriction. Management Objectives: <ul style="list-style-type: none"> • Always provide for emergency personnel and public safety through the utilization of a deliberate risk-informed approach, with avenues for feedback from personnel. Also, ensure COVID-19 precautions and best practices are met by following agency, team, and county guidance. Reduce the impacts of fire on communities, major infrastructure, private land, and other values at risk. • Foster and maintain relationships with the public, cooperators, and stakeholders. Ensure coordinated, timely and accurate release of information to the public and land managers utilizing the full suite of platforms. • Maintain fiscal accountability by making good risk-informed decisions. 		
7. Prepared by: Monika Wood	Position/Title: PSC3	Signature: 
8. Approved by Incident Commander:	John Heyn	Signature: 
ICS 202	IAP Page	Date/Time: 09/06/2021

1. Incident Name: Character		2. Operational Period: Date From: 09/07/21 Time From: 0600		Date To: 09/07/21 Time To: 2100	
3. Incident Commander(s) and Command Staff:			7. Operations Section:		
IC	John Heyn (LWD 9/11)	Chief		Kyle Mann (LWD 9/11)	
Deputy	Sarah Jerome	Deputy	Line Operations		
Liaison Officer		Staging Area	Planning Operations		
Safety Officer	Don Garringer (LWD 9/14) Doug Wurzauf (LWD 9/11)				
Public Info. Officer (FS)	Mary Fritz 208.816.1325 mary_fritz@firenet.gov				
4. Agency/Organization Representatives:					
USFS AA	Dan Scaife	Division/Group	Alpha	Blake Lindsay	
IDL AA	Jean Bradley	Division/Group	Whiskey	Ryan Nipp	
IDL REP		Division/Group	Kilo/Suppression	Jason Jerman	
IDL Area Fire Warden	Chris Myers	Division/Group			
USFS REAF	Kyla Berendzen/Joseph Ford	Branch Director			
Sheriff	Mike Gunderson	Deputy			
5. Planning Section:			Division/Group		
Chief	Monika Wood monika_wood@firenet.gov	Division/Group			
Status Check In		Division/Group			
Resources Unit	Hailey Frank(t)	Division/Group			
Situation Unit	Wendy Kucera (t) (LWD 9/10)	Division/Group			
Documentation Unit		Branch	EMTF/Medic		
Demobilization Unit		Branch Director	ICP	Parker Widly (LWD 9/10)	
GIS	Olivia Tempest Olivia_tempest@firenet.gov	Division/Group	Shoshone Camp	E-206 Ambulance	
Training Specialist		Division/Group			
Incident Meteorologist		Division/Group			
6. Logistics Section:			Division/Group		
Chief	Bill Case	Division/Group			
Deputy	Penny Casey(t)	Air Operations Branch			
Director					
Supply Unit	Mandee Silvis				
Base Camp Manager	Arceno Solano	8. Finance/Administration Section:			
Security Unit		Chief			
Service Branch		Cost Unit		Elizabeth Behrends (LWD 9/7)	
Director		Time Unit			
Communications Unit	Clark Orr	EQRC			
Medical Unit		PTRC			
9. Prepared by: Name: Monika Wood _____ Position/Title: PSC3 _____ Signature: <i>Monika Wood</i>					


DIVISION/GROUP ASSIGNMENT LIST (ICS 204 WF)

1. Incident Name				3.			
Character				Branch	Division ALPHA		
2. Operational Period							
Date/Time From: 09/06/2021 0600		Date/Time To: 09/06/2021 2100					
4. Operations Personnel							
Operations Chief		Kyle Mann		Division/Group Supervisor		Paul Norris	
5. Resources Assigned this Period							
Strike Team/Task Force/ Resource Designator	EMT	LWD	Leader	Number Persons	Drop Off PT./Time	Pick Up PT./Time	
					Shoshone Base/0600/2100	Shoshone Base/0600/2100	
O-519 Medic 2		9/15	Tortelli, James	1	“	“	
					“	“	
C-66 Grayback Alpha		9/8	Dougherty, Matt	1	“	“	
CDA IA MOD			Schelein	10	“	“	
E-294 North Dakota		9/15	Noos, Hunter	4	“	“	
E-323 St. Regis VTF		9/19	Anderson, Charles	1	“	“	
E-131 UTV					“	“	
E-132 UTV					“	“	
6. Control Operations/Work Assignments: Task: Mop-up and patrol all existing firelines to ensure they remain secure. Backhaul equipment as needed. Monitor fire activity on the NE part of the division where indirect fireline exists and recommend burning operations if fire is expected to threaten the indirect line. Purpose: Secure the Beaver Creek and Prichard Creek corridors to lessen the threat of wildfire. End State: Homes, structures, private industrial timber lands and USFS General Forest are protected from further wildfire impacts. Beaver Creek Road, King's Pass Road and Forest Highway 9 are open and safe for travel.							
7. Special Instructions: Work hose lay and sprinkler systems around structures in Beaver Creek. Evaluate structures north of Babins Junction. Continue to snag and mop up around structures in Beaver creek **Denotes resources assigned to Initial Attack** *** See Communication plan for emergency situation repeater.***							
8. Division/Group Communication Summary							
Function	Channel	RX Frequency N/W	RX Tone/NAC	TX Frequency N/W	TX Tone/NAC	Mode	
Command	Channel 8	171.4125	103.5	164.6000	103.5	A	
Tactical Div/Group	TAC 1	168.0500	103.5	168.0500	103.5	A	
Air/Ground		168.5000		168.5000		A	
9. Prepared by (Resource Unit Leader) Hailey Frank(t)			Approved by (Planning Section Chief) 		Date 09/06/21	Time 1500	

DIVISION/GROUP ASSIGNMENT LIST (ICS 204 WF)

1. Incident Name			3.			
Character			Branch	Division		
2. Operational Period				Suppression Repair Group/Kilo		
Date/Time From: 09/07/2021 0600		Date/Time To: 09/07/2021 2100				
4. Operations Personnel						
Operations Chief		Kyle Mann		Division/Group Supervisor		Jason Jerman (LWD 9/9)
5. Resources Assigned this Period						
Strike Team/Task Force/ Resource Designator	EMT	LWD	Leader	Number Persons	Drop Off PT./Time	Pick Up PT./Time
O-80 EMT4		9/11	Roy, Miranda	1	Shoshone Base	0600/2100
O-560 HEQB		9/16	Alessi, Adams	1	"	"
O-568 HEQB		9/16	Pedersen, Eliah	1	"	"
O-569 HEQB (t)		9/16	Tracy, Joshua	1	"	"
O-579 TFLD (t)		9/18	Manion, Michael	1	"	"
E-236 Foust Skidder		9/19	Davis, Barry	1	"	"
E-306 Integrity Excavation		9/16	Howard, Ron	1	"	"
E-322 Akre Excavator		9/18	Endicott, Donny	1	"	"
E-324 Willison Water Tender		9/19	Rodda, Mike	1	"	"
E-233 EXCA Ditches		9/8	Giles, Tim	1	"	"
E-174 DOZ Matz Logging		9/18	Peak, Andy	1	"	"
E-231 WTS2 Sommers Contracting		9/14	Sommers, Gene	1	"	"
E-298 K3 Logistics GRD		9/11	Richardson, Chris	1	"	"
E-305 LOWB Kitchen		9/14	Kitchen	1	"	"
E-308 Hester Logging Tender		9/14	Oneille, James	1	"	"
E-307 DZS Contracting		9/16	Smooth, Casey	1	"	"
E-318 Westwood LLC		9/17	West, Tim	1	"	"
E-312 Matz Logging Loader		9/14	Conda	1	"	"
E-310 Matz Logging Processor		9/14	Jay	1	"	"
Matz Logging Dozer				1	"	"
E-129 UTV			Assigned to TFLD		"	"
6. Control Operations/Work Assignments:						
<p>Task: Patrol containment lines to ensure they remain secure. Monitor fire backing toward the Coeur d'Alene River near Cedar Creek and hold at the river as needed. Remove snags and repair FSR 620. Backhaul equipment on contained portions of the division. Begin suppression repair and develop a plan for the ongoing implementation of the Suppression Repair Plan developed by the district.</p> <p>Purpose: Maintain containment of the fire, return unneeded equipment, begin suppression repair and ensure safe travel routes through the fire area.</p> <p>End State: Existing containment is maintained, existing fireline along FSR 620C is secured and there are no more fire spread impacts to nearby structures. Suppression repair is completed in a timely, safe and efficient manner consistent with the District Repair Plan specifications.</p>						
7. Special Instructions:						
*** See communication plan for emergency situation repeater. ***						
8. Division/Group Communication Summary						
Function	Channel	RX Frequency N/W	RX Tone/NAC	TX Frequency N/W	TX Tone/NAC	Mode
Command	Ch. 8	171.4125	103.5	164.6000	103.5	A
Tactical Div/Group	TAC 2	168.2000	103.5	168.200	103.5	A
Air to Ground	A\G	168.5000		168.500		A
9. Prepared by (Resource Unit Leader)			Approved by (Planning Section Chief)		Date	Time
Hailey Frank (t)					09/06/21	1500

DIVISION/GROUP ASSIGNMENT LIST (ICS 204 WF)

1. Incident Name				3.			
Character				Branch		Division	
2. Operational Period						Whiskey	
Date/Time From: 09/07/2021 0600		Date/Time To: 09/07/2021 2100					
4. Operations Personnel							
Operations Chief		Kyle Mann		Division/Group Supervisor		Ryan Nipp	
5. Resources Assigned this Period							
Strike Team/Task Force/ Resource Designator		EMT	LWD	Leader	Number Persons	Drop Off PT./Time	Pick Up PT./Time
						Shoshone Base	0600/2100
TFLD				Patton	1	"	"
O-81 EMT 5			9/15	Bryne, Gabriel	1	"	"
E-206 Ambulance			9/14	Logan/Palomin	2	"	"
C-57 HC2IA Miller Bravo			9/8	Scott, Tanner	20	"	"
C-69 HC2IA Palouse			9/13	Cline, Cody	21	"	"
C-66 Grayback Alpha			9/8	Dougherty, Matt	20	"	"
C-67 Grayback Bravo			9/8	Langford, Tim	20	"	"
C-64 Franco			9/11	Orozco, Miguel	20	"	"
E-16 Maryland			9/15	Moore, Kevin/Mongrain Luke (t)	3	"	"
E-162 ENG6 Maryland Engine 254			9/14	Wolfe, Paul	3	"	"
Cornado ENG 611			9/16	Lehman, Kyle	4	"	"
O-515 HEQB			9/13	Countryman, Jesse	1	"	"
E-252 Tender 7B			9/13	Fry, Scott	1	"	"
E-130 UTV							
6. Control Operations/Work Assignments:							
<p>Task: Provide structure protection to Eagle, Murray and the surrounding community. Maintain remaining sprinkler systems. Mop-up and patrol existing direct fireline and look for opportunities for additional direct fireline around fire areas. Construct fuel breaks using existing roads and other features to confine the fire's growth and reduce the threat of fire movement towards Murray and Eagle.</p> <p>Purpose: Ensure private lands, residences, businesses and other structures are protected. Minimize property damage to private property and structures.</p> <p>End State: Residences and structures in Murray, Eagle and Prichard Creek are protected from fire spread and have minimal impacts from the fire. Forest Highway 9 is open and safe for travel.</p>							
7. Special Instructions:							
<p>Maintain sprinkler systems installed to ensure they are fire ready when needed.</p> <p>All communications go through CDA dispatch on Little Guard. CDA dispatch will notify operation via phone.</p> <p>***See communications plan for emergency situation repeater. ***</p>							
8. Division/Group Communication Summary							
Function	Channel	RX Frequency N/W	RX Tone/NAC	TX Frequency N/W	TX Tone/NAC	Mode	
Command	CMD 8	171.4125	103.5	164.6000	103.5	A	
Tactical Div/Group	TAC 3	168.6000	103.5	168.6000	103.5	A	
Air to Ground	A/G	168.5000		168.5000		A	
9. Prepared by (Resource Unit Leader)				Approved by (Planning Section Chief)		Date	Time
Hailey Frank (t)						09/06/21	1500

AIR OPERATIONS SUMMARY (ICS 220)

1. Incident Name: Character Complex	2. Operational Period: Date From: 9/7/2021 Time From: 0600 Date To: 9/7/2021 Time To: 2000	3. Sunrise: 0612 Sunset: 1916																																																																		
4. Remarks (safety notes, hazards, air operations special equipment, etc.): -If ATGS or Retardant is needed, order through OPS, and OPS/IC will coordinate with CDA Dispatch -Order Helicopter through DIVS if ATGS is not flying -Contact CDA Dispatch to order 3RA for 1 st mission of the day, contact Shoshone HB over Command for subsequent missions	5. Ready Alert Aircraft: Medivac: TDB upon request to CDA New Incident: TBD upon request	6. Temporary Flight Restriction Number: Altitude: 9500' Center Point: FAA Notam # 1/9478	9. Fixed-Wing (category/kind/type, make/model, N#, base): Air Tactical Group Supervisor Aircraft:																																																																	
7. Personnel:	8. Frequencies:	Assigned by CDA as needed	Other Fixed-Wing Aircraft: Request through OPS/ATGS to CDA																																																																	
<table border="1" style="width: 100%; border-collapse: collapse;"> <thead> <tr> <th style="width: 20%;">Name:</th> <th style="width: 40%;">Phone Number:</th> <th style="width: 20%;">Air/Air Fixed-Wing</th> <th style="width: 20%;">AM</th> <th style="width: 20%;">FM</th> </tr> </thead> <tbody> <tr> <td>James Grasham FAO Director</td> <td>(208) 660-4139</td> <td>Air/Ground</td> <td></td> <td>168.500</td> </tr> <tr> <td>None</td> <td></td> <td>Command</td> <td></td> <td>173.8125</td> </tr> <tr> <td>Request to CDA</td> <td></td> <td>Deck Coordinator</td> <td></td> <td></td> </tr> <tr> <td>None</td> <td></td> <td>Take-Off & Landing Coordinator</td> <td></td> <td></td> </tr> <tr> <td>Mason Dungy HMGB</td> <td>(831) 801-4406</td> <td>Air Guard</td> <td></td> <td>168.625 (TX-110.9)</td> </tr> </tbody> </table>	Name:	Phone Number:	Air/Air Fixed-Wing	AM	FM	James Grasham FAO Director	(208) 660-4139	Air/Ground		168.500	None		Command		173.8125	Request to CDA		Deck Coordinator			None		Take-Off & Landing Coordinator			Mason Dungy HMGB	(831) 801-4406	Air Guard		168.625 (TX-110.9)	Air/Air Rotary-Wing – Flight Following	TFR 123.4	FM																																			
Name:	Phone Number:	Air/Air Fixed-Wing	AM	FM																																																																
James Grasham FAO Director	(208) 660-4139	Air/Ground		168.500																																																																
None		Command		173.8125																																																																
Request to CDA		Deck Coordinator																																																																		
None		Take-Off & Landing Coordinator																																																																		
Mason Dungy HMGB	(831) 801-4406	Air Guard		168.625 (TX-110.9)																																																																
10. Helicopters (use additional sheets as necessary):																																																																				
<table border="1" style="width: 100%; border-collapse: collapse;"> <thead> <tr> <th style="width: 10%;">FAA N#</th> <th style="width: 20%;">Category/Kind/Type</th> <th style="width: 20%;">Make/Model</th> <th style="width: 10%;">Base</th> <th style="width: 10%;">Available</th> <th style="width: 10%;">Start</th> <th style="width: 30%;">Remarks</th> </tr> </thead> <tbody> <tr> <td>803RA</td> <td>EU/ Type 1</td> <td>KMAX</td> <td>Coeur d'Alene</td> <td>0830</td> <td>0800</td> <td>Power Fill Bucket</td> </tr> <tr><td> </td><td> </td><td> </td><td> </td><td> </td><td> </td><td> </td></tr> <tr><td> </td><td> </td><td> </td><td> </td><td> </td><td> </td><td> </td></tr> <tr><td> </td><td> </td><td> </td><td> </td><td> </td><td> </td><td> </td></tr> <tr><td> </td><td> </td><td> </td><td> </td><td> </td><td> </td><td> </td></tr> <tr><td> </td><td> </td><td> </td><td> </td><td> </td><td> </td><td> </td></tr> <tr><td> </td><td> </td><td> </td><td> </td><td> </td><td> </td><td> </td></tr> <tr><td> </td><td> </td><td> </td><td> </td><td> </td><td> </td><td> </td></tr> </tbody> </table>	FAA N#	Category/Kind/Type	Make/Model	Base	Available	Start	Remarks	803RA	EU/ Type 1	KMAX	Coeur d'Alene	0830	0800	Power Fill Bucket																																																		Make/Model	Base	Available	Start	Remarks
FAA N#	Category/Kind/Type	Make/Model	Base	Available	Start	Remarks																																																														
803RA	EU/ Type 1	KMAX	Coeur d'Alene	0830	0800	Power Fill Bucket																																																														
11. Prepared by: Name: Mason Dungy Position/Title: HMGB Signature: _____																																																																				
ICS 220, Page 1 Date/Time: 9/5/2021 5:00 PM																																																																				

INCIDENT RADIO COMMUNICATIONS PLAN I-205				1. INCIDENT NAME		2. DATE/TIME PREPARED		3. OPERATIONAL PERIOD DATE/TIME			
				CHARACTER		9/6/2021 1200		09/07/21 0600 - 09/07/2021 2130			
4. BASIC RADIO CHANNEL UTILIZATION											
Ch #	Function	Channel Name	Assignment	RX Freq	N/W	RX Tone/NAC	TX Freq	N/W	TX Tone/NAC	Mode Analog (A) Digital (D) Mixed (M)	Remarks
1	TAC	TAC 1	DIV A	168.0500	N	103.5	168.0500	N	103.5	A	
2	TAC	TAC 2	DIV K	168.2000	N	103.5	168.2000	N	103.5	A	
3	TAC	TAC 3	DIV W	168.6000	N	103.5	168.6000	N	103.5	A	
4	TAC	TAC 4	IA	166.7250	N	103.5	166.7250	N	103.5	A	
5	TAC	TAC 6		168.2500	N	103.5	168.2500	N	103.5	A	
6	COMMAND	CMD 6		173.9625	N	103.5	164.8625	N	103.5	A	LITTLE GUARD
7	COMMAND	CMD 7		173.8125	N	103.5	168.4750	N	103.5	A	KELLOGG PEAK
8	COMMAND	CMD 8		171.4125	N	103.5	164.6000	N	103.5	A	KINGS POINT
9	COMMAND	CMD 9		169.8125	N	103.5	164.6750	N	103.5	A	COUGAR PEAK
10	LOCAL	WARD FS		169.9250	N	107.2	165.5625	N	136.5	A	LOCAL DISPATCH
11	LOCAL	LTL GARD		169.9250	N	107.2	165.5625	N	156.7	A	LOCAL DISPATCH / MEDICAL
12	MEDEVAC A/G	EMS 2		155.2800	N		155.2800	N	156.7	A	EMERGENCY ONLY
13											
14	A/G	A/G 1		168.5000	N		168.5000	N		A	PRIMARY
15											
16	AIRGUARD	AIR GRD		168.6250	N		168.6250	N	110.9	A	EMERGENCY ONLY
5. Special Instructions: Communications Unit Phone: 208-803-2789											
6. I-205 Prepared By: Communications Unit Leader				Name: CLARK ORR (COML-T)				Signature: Clark Orr			



Fire Weather Forecast



FORECAST NO: 56
PREDICTION FOR: Tuesday
SHIFT DATE: Tuesday 9/7/2021
TIME AND DATE ISSUED: 9/6/2021 1700 PDT

INCIDENT: Character Complex
UNIT: Idaho Panhandle NF
SIGNED: *Steve Hannah*
Incident Meteorologist (IMET)

Weather Discussion:

A ridge is building across northern ID which will cause the temperatures to soar into the mid to upper 80s for today and Wednesday. The winds will be light for today as the ridge axis passes directly over the fire area. The passing of the ridge axis will also bring the driest air across the fire area. There will still be some mid to upper level moisture that will cause clouds through today. If these clouds prove thick enough it may just reduce some of the expected heat. Wednesday will see stronger westerly winds as the ridge starts to move east and out of the area. As the ridge moves eastward it will allow low level moisture to move back in the area which will spell the downfall of the dry conditions. Overall conditions will be sunnier as the mid to upper level moisture will thin a bit. Lastly the ridge will move smoke from other fires in the west across northern ID causing hazy conditions both today and Wednesday.

WEATHER FORECAST:

TODAY:

SKY/WEATHER: Partially cloudy. Periods of haze.

High Temperature: 84-88.

Min RH: 16-20%

20 ft Level-WINDS: Valleys: Upslope winds 0-3 mph in the morning, becoming by midday, upvalley 2-5 mph with gusts to 8 mph. **Ridges:** Upslope winds 1-4 mph, becoming by midday, west or upvalley winds 3-6 mph gusts to 10 mph.

TRANSPORT WINDS: Westerly 5 to 10 mph. **Mixing Height** 6,000 ft.

CWR ($\geq 0.10''$).... 0% **LAL.....1. Haines Index...4**

TONIGHT:

SKY/WEATHER: Partially clear with haze.

Low Temperature: 47-52.

Max RH: 42-47%

20 ft Level-WINDS: Westerly/downslope winds 2-5 mph becoming, after sundown, downslope/downvalley 0-3 mph.

TRANSPORT WINDS: Light and variable. **Mixing Height** Decreasing to 400 ft.

CWR ($\geq 0.10''$).... 0% **LAL.....1. Haines Index...4**

WEDNESDAY:

SKY/WEATHER: Partially sunny with haze.

High Temperature: 83-88.

Min RH: 20-25%

20 ft Level-WINDS: Valleys: Upslope winds 0-4 mph, becoming, by midday, West-Southwesterly 4-7 mph with gusts to 15 mph. **Ridges:** West-Southwesterly winds 3-6 mph gusts to 10 mph increasing by midday to 5-9 mph gusts to 18 mph.

TRANSPORT WINDS: West-southwesterly 20 to 25 mph. **Mixing Height** 7,000 ft.


CWR ($\geq 0.10''$).... 0% **LAL.....1. Haines Index...4**

Outlook for Thursday:

Hot, moister, with cloudy skies and gusty winds. Highs in the low-80s, lows in the mid-50s

Outlook for Friday:

Warm, moister, with cloudy skies. Highs in the upper-70s, lows in the mid-50s.

MEDICAL PLAN	1. Incident Name	2. Date Prepared	3. Time Prepared	Operational Period			
	Character Complex	09/06/21	1300	09/07/21 UNTIL REVISED			
5. Incident Medical Aid Station							
Medical Aid Stations		Location			Paramedics Yes No		
Parker Widly (EMTF) EMT 6		ICP SVO				X	
James Tortelli EMT 7		Shoshone Camp (Satellite Phone 881622404447)				X	
6. Transportation							
A. Ambulance Services							
Name	Address		Phone		Level of Service ALS BLS		
Shoshone County EMS	911 Bunker St. Kellogg, ID 83837		208-682-9465		X		
Kootenai County EMS	4381 W. Seltice Way Coeur D'Alene, ID 83814		208-930-4224		X		
B. Incident Emergency Medivac Air Ambulance							
Name	Location			Hoist	ALS	BLS	
Life Flight Network	Spokane WA or Sandpoint ID (800)-232-0911				X		
Alert	(866)-302-9767				X		
Two Bear Air Rescue	Kalispell MT (406)-755-4297						
Spokane County Sheriff Short Haul	Spokane WA Emergency (509)-477-2240 Non-Emergency (509)-456-2233						
Weaver Mountain-4HH	Character Communications					X	
7. Hospitals							
Name	Helipad LAT/LONG	Travel Time Air Ground		Phone	Helipad Yes No	Burn Center Yes No	
Shoshone Medical Center	Lat 47* 32.878 X Long 116* 07.817	10	45	(208)-784-1221	X		X
Sacred Heart	Lat 47* 38.95 X Long 117*24.78		110	(509) 474-3131	X	X	
Kootenai Health	Lat 47* 45.685 X Long 116* 41.684	20	80	(208)-625-5704 Ext 5	X		X
Harborview UW Medical Center	Lat 47* 36'14 X Long 122* 19'23		8 hrs	(206)-744-5735	X	X	
8. Medical Emergency Procedures							
<p>For a non-emergency (i.e. Green) incident, work through chain of command to report and transport injured personnel as necessary.</p> <p>For a medical emergency identify on-scene incident commander by name and position and announce "Medical Emergency" to initiate a response from Couer D'Alene Dispatch Center (CDC) for emergency medical assistance. Follow Medical Incident Report (8 line) in the IAP or refer to incident Response Pocket Guide Page 118.</p>							
Prepared by Don Garringer SOF2				Reviewed by (Safety Officer) 			

Incident:
Character Complex

Date:
9/7 thru 9/12/2021

Shift:
Day



SAFETY MESSAGE

SAFETY IS OUR FIRST PRIORITY



Fire fighter safety comes first on every fire, every time

SAFETY THOUGHT

Headlights on, buckle up, slow down, clean windshields.



MAJOR HAZARDS AND RISKS

• Driving
• Complacency
• Communications

• Chainsaw Operation
• Steep Terrain/Rolling Material
• Hazard Trees & Snags

• Hygiene (COVID Prevention)
• Unburned Fuel
• Mop-up

****YOU ARE RESPONSIBLE FOR YOUR OWN SAFETY****

-**Safety** is the result of doing things **Right!** -
Do it Right: Recognize the Hazards and apply the mitigations.

Remember that it is your life that is on the line. You have the right to voice your opinion and concerns about personal safety. Don't hesitate to speak up if you feel uncomfortable with the situation or the circumstance in which you are. Firefighting is inherently hazardous. Discuss your concerns with your immediate supervisor or with a Safety Officer. We are in this together!



FIRE SAFETY BEGINS WITH U



Safety Officers: Don Garringer SOF2, Doug Wursauf SOFR

Don Garringer

WILDLAND FIRE COVID-19 Daily SCREENING TOOL

Today or in the past 24 hours, have you had any of the following symptoms¹?

Symptom
Cough more than expected?
Shortness of breath or difficulty breathing?
Fever? Chills?
Muscle pain, outside your normal for firefighting?
Sore throat?
New loss of taste or smell?
Fatigue, outside your normal for firefighting?
Headache, outside your normal for firefighting?
Congestion or runny nose, outside your normal for firefighting?
Nausea or vomiting
Diarrhea
<i>* Take temperature with no-touch thermometer, if available *</i>

Instructions for after self -screening

Next Steps	What to Do
If resource has a cough that is more than expected, shortness of breath or difficulty breathing, or any other symptoms listed above.	DO NOT MOBILIZE Isolate Individual
Actions for personnel with signs and symptoms: Place face mask or face covering on individual Immediately Isolate at least 6 ft from others Contact Infectious Disease & COVID Coordinator Or MEDL Have all other crew members don mask, keep spacing and wait further instructions.	If temp above 100.4 Follow procedures on Left.

Steps to follow
Escort symptomatic individual to isolation area.
Isolation support personnel should begin documentation.
Have symptomatic individual tested.
If positive test results, Notify Forest COVID coordinator
Ensure individual transported or isolated in accordance with current guidelines
Protect and secure any collected Personal Identifiable Information (PII) or Personal Health Information (PHI).

If you have questions, call the MEDL in ICP.

Character Complex

Deceitful Fire

Health Memo

Infectious Disease Procedures

HYGIENE AND PREVENTION

Good hygiene and **social practices** are key to maintaining a healthy workforce and keeping crews deployed and working at full efficiency during the 2021 wildland fire season. These practices can offer significant protection from a host of infectious diseases, common to communal living and working environments like wildland fire.

- *Frequently wash hands with soap and water
- *Liberal and regularly use hand sanitizer, if soap & water unavailable
- *Physically distance (at least 6 ft. apart) whenever possible
- *If not fully vaccinated against COVID-19, facial coverings/masks should be utilized at all times when inside (yurts, vehicles, tents, structures) and when physical distancing is not possible outside
- *Frequently clean and sanitize high touch or common surfaces, like door knobs, vehicle interior surfaces, desktops, etc.
- *Avoid sharing personal items like protective gear, utensils, food, tools, etc.

-Daily screening/Contact Tracing

All personnel should perform a daily self-screen using the "Am I Fit" questions. Temperature scanning can be added if crews have appropriate no touch thermometers. To help in the event of an exposure, crews should make note of contacts with the public or with fire personnel outside your module.

INFECTIOUS DISEASE SIGNS AND SYMPTOMS OF CONCERN

- | | | |
|------------------------------|-----------------------------------|-----------------------|
| -Fever | -Cough | -Headache |
| -Chills | -Shortness of Breath | -Vomiting |
| -Sore Throat | -Muscle Aches | -Diarrhea |
| -Temperature >100° F (38° C) | -Excessive Fatigue | -Abdominal Discomfort |
| | -New Onset Loss of Taste or Smell | |

— PERSONNEL WITH SIGNS OF ACUTE ILLNESS —

If a person develops any of the above signs or symptoms:

- Place a mask or face covering on the individual immediately
- Isolate the person from others (at least 6 ft.)
- Treat life threatening issues or complaints as appropriate without delay
- Contact Matt Moran, **Infectious Disease & COVID Coordinator**, immediately
- Have crew members & other contacts don tight fitting mask or cloth face covering & keep personal spacing
- Remain at location and await instructions from medical or command personnel

If you have had contact in the past 14 days with someone who has had the above symptoms, you should report that information to the MEDL at ICP.

Type 3 Team Phone List

Position	Name	Phone Number
IC	John Heyn	208.659.5254
Deputy IC	Sarah Jerome	208.659.1475
Operations	Kyle Mann	208.512.0134
Public Information Officer	Mary Fritz Caroline McGough	208.816.1325 336.552.4178
Safety	Don Garringer	208.819.2778
Plans	Monika Wood	208.946.8306
GISS	Olivia Tempest	973.303.2925
Finance	Teresa Crow	907.598.1734
Logistics	Bill Case	208.946.1523
Ordering	Mandee Silvis	208.512.5499
Facilities	Penny Casey	208.507.2271
Security Manager	Brandon Jenson	435.749.9859
Communications Desk		208.803.2789
Shoshone Camp <u>Breakfast 0530-0800</u> <u>Dinner 1830-2100</u>		Weed Wash <u>0700-2030</u>

Demob List:

9/7

O-414.17 Dawn Griffith
O-537 Teresa Crow
O-478 HEQB Bumgarner
E-277 Mobile Laundry
C-57 Miller B
E-274 Duffy Masticator
E-287 Downing Masticator

9/8

O-414.16 Liz Behrends
O-514 IMET Hannah, Steve

9/9

O-414.12 Kucera
C-66 Grey Back Alpha
C-67 Grey Back Bravo
E-233 Excavator Ditches

9/10

O-414.7 Jason Jerman
O-524 SEC2 Davis, Edwin
EMT Gabriel Bryne
O- EMT Gabriel

9/11

O-414.Brad Belmont
O-414.8 Doug Wurzauf after shift
O-484 Hays

9/12

O-414.1 John Heyn
O-414.2 Kyle Mann
O-477 Mandee Silvis
O 489-Jason Roesner
C-54 Franco
O-79 EMT Parker Wildly
O-80 EMT Miranda Roy

9/13

O-414.20 Caroline McGough
E-252 7B Tender
O-531 Jesse Philips
O-493 Lucas Conrad
O-496 Clark Orr

9/14

Bill Case
O-414.9 Don Garringer
E-231 Sommers Contracting
E-206 Ambulance
O-515 Jesse Countryman
C-69 Palouse Crew

9/15

E-162 Maryland
E-16 Maryland Engine
E-287 Masticator
O-81
O-553 Penny Casey

9/16

O-519 James Tortelli
E-305 Kitchen Lowboy
E-294 North Dakota

9/17

O-520 Bruce Hollett

9/18

E-174 Matz Dozer and Low

MEDICAL PLAN (ICS 206 WF)

Controlled Unclassified Information//Basic

Medical Incident Report

FOR A NON-EMERGENCY INCIDENT, WORK THROUGH CHAIN OF COMMAND TO REPORT AND TRANSPORT INJURED PERSONNEL AS NECESSARY.

FOR A MEDICAL EMERGENCY: IDENTIFY ON SCENE INCIDENT COMMANDER BY NAME AND POSITION AND ANNOUNCE **"MEDICAL EMERGENCY"** TO INITIATE RESPONSE FROM IMT COMMUNICATIONS/DISPATCH.

Use the following items to communicate situation to communications/dispatch.

1. CONTACT COMMUNICATIONS / DISPATCH (Verify correct frequency prior to starting report)

Ex: "Communications, Div. Alpha. Stand-by for Emergency Traffic."

2. INCIDENT STATUS: Provide incident summary (including number of patients) and command structure.

Ex: "Communications, I have a Red priority patient, unconscious, struck by a falling tree. Requesting air ambulance to Forest Road 1 at (Lat./Long.) This will be the Trout Meadow Medical, IC is TFLD Jones. EMT Smith is providing medical care."

Severity of Emergency / Transport Priority	<input type="checkbox"/> RED / PRIORITY 1 Life or limb threatening injury or illness. Evacuation need is IMMEDIATE <i>Ex: Unconscious, difficulty breathing, bleeding severely, 2° – 3° burns more than 4 palm sizes, heat stroke, disoriented.</i> <input type="checkbox"/> YELLOW / PRIORITY 2 Serious Injury or illness. Evacuation may be DELAYED if necessary. <i>Ex: Significant trauma, unable to walk, 2° – 3° burns not more than 1-3 palm sizes.</i> <input type="checkbox"/> GREEN / PRIORITY 3 Minor Injury or illness. Non-Emergency transport <i>Ex: Sprains, strains, minor heat-related illness.</i>	
Nature of Injury or Illness & Mechanism of Injury		<i>Brief Summary of Injury or Illness (Ex: Unconscious, Struck by Falling Tree)</i>
Transport Request		<i>Air Ambulance / Short Haul/Hoist Ground Ambulance / Other</i>
Patient Location		<i>Descriptive Location & Lat. / Long. (WGS84)</i>
Incident Name		<i>Geographic Name + "Medical" (Ex: Trout Meadow Medical)</i>
On-Scene Incident Commander		<i>Name of on-scene IC of Incident within an Incident (Ex: TFLD Jones)</i>
Patient Care		<i>Name of Care Provider (Ex: EMT Smith)</i>

3. INITIAL PATIENT ASSESSMENT: Complete this section for each patient as applicable (start with the most severe patient)

Patient Assessment: See IRPG page 106

Treatment:

4. TRANSPORT PLAN:

Evacuation Location (if different): (Descriptive Location (drop point, intersection, etc.) or Lat. / Long.) Patient's ETA to Evacuation Location:

Helispot / Extraction Site Size and Hazards:

5. ADDITIONAL RESOURCES / EQUIPMENT NEEDS:

Example: Paramedic/EMT, Crews, Immobilization Devices, AED, Oxygen, Trauma Bag, IV/Fluid(s), Splints, Rope rescue, Wheeled litter, HAZMAT, Extrication

6. COMMUNICATIONS: Identify State Air/Ground EMS Frequencies and Hospital Contacts as applicable

Function	Channel Name/Number	Receive (RX)	Tone/NAC *	Transmit (TX)	Tone/NAC *
COMMAND					
AIR-TO-GRND					
TACTICAL					

7. CONTINGENCY: Considerations: If primary options fail, what actions can be implemented in conjunction with primary evacuation method? Be thinking ahead.

8. ADDITIONAL INFORMATION: Updates/Changes, etc.

REMEMBER: Confirm ETA's of resources ordered. Act according to your level of training. Be Alert. Keep Calm. Think Clearly. Act Decisively.

