



INCIDENT ACTION PLAN - COUGAR ROCK COMPLEX

ID-CTS-000623 Fire Code PN N5HF

Monday 08/02/2021

Day Shift: 0600-2200

Keep your heads up, given the recent rainfall. Expect an increase in rolling rocks/debris and trees coming down due to loosened soils.

MAJOR HAZARDS ALL DIVISIONS

DRIVING HAZARDS: Use **EXTREME** caution when driving in and around the fire area. Numerous logging trucks and heavy equipment are utilizing the road systems surrounding the fires. Drive slow and **"DRIVE AS IF THERE IS AN ONCOMING TRUCK AROUND EVERY CORNER!"**

HAZARD TREES: Follow "Hazard Tree Safety" on page 22 in IRPG.

COMMUNICATIONS: Ensure you have an updated clone and have communication with adjoining forces.

HEAVY EQUIPMENT: Refer to "Working with Heavy Equipment" section on page 86 on IRPG.

LOG HAULING: Log hauling operations are active in the fire area. Use extreme caution, communicate, and drive defensively.

PERSONAL RESPONSIBILITY FOR SAFETY

- Participate in briefings.
- Understand your assignment and be in tune with operational objectives.
- Share your experiences and close calls with others.
- Lead up to prevent potential safety issues or hazards.
- Take ownership for safety in your work areas.
- Know your limitations and keep your head in the game.

COMPLACENCY PREVENTION

- Keep focused both mentally and physically.
- Do not underestimate the risk associated with the assigned tasks.
- Avoid "Auto Pilot Mode" and help others to recognize when this is present.
- Take safety messages and briefings seriously and apply concepts presented.
- Take breaks when fatigue is evident.
- Take a tactical pause to discuss near misses with your crew and division.

Prepared by:

SOF2: Dan Albee, Dan Betts

GB IMT Team 3 IC: Ron Bollier

National Incident Virtual Check-In

Please complete the virtual check-in process via the link below. If you have any questions, check-in information will be available at the ICP once Team 3 has taken the incident.

<https://bit.ly/2Rr545v>



You are not checked in until you provide the following:

- Red Cards
- Resource Order
- Roster/Manifest
- Contract/Agreement
- Inspection Form

Virtual Trainee Sign-in

Please complete the virtual trainee sign-in process via the link below. If you have any questions, please visit the team training specialist at ICP.



Incident Maps


Incident maps uploaded include:

- IAP map
- Aviation map
- Operation maps
- Transportation map
- Public Information map
- Ownership map



Team Evaluation

Our Incident Management Team is interested in doing the best job that we can. Here is your opportunity to critique us. Give us your thoughts on how we are doing and what we need to do better. Before you leave the incident, please take a few minutes to complete this critique. We hope to use the comments we get to do a better job next time. Thanks for your input!





**Great Basin Team 3
FirstNet Numbers**



Position	Name	Personal cell	FirstNet
IC	Bollier, Ron	775-301-8782	208-719-1904
LOFR	Hales, Jeremy	435-671-6025	208-719-1978
SOF2	Albee, Dan	775-741-6951	208-719-1939
MEDL	Davis, Marilyn	307-690-6965	208-719-6033
PIO2	Liesik, Geoff	435-828-4050	208-719-1887
OSC2 - B1	Murray, Todd	435-979-8354	208-719-6014
OSC2 - Plnng	Panagopoulos, Bill	775-293-0437	208-719-6013
AOBD	Hayes, Bill	435-621-3061	208-719-1976
FSC2	Randles, Trina	435-896-7657	208-719-1835
PSC2	Henderson, Rose	775-720-6547	208-719-6012
DMOB	Passek, Jan	907-382-2912	208-719-6009
LSC2	Kling, Jason	435-979-5950	208-719-1785
COML	Caldwell, Matt	775-250-3504	208-719-1893
ORDM	Short, Justin	435-633-5992	208-719-1894
GSUL	Gubler, Carson	435-689-0803	208-719-1886
BCMG	Stewart, Casey	435-691-3738	208-719-1786
RCDM	Mecham, Josh	435-535-1715	208-719-6003
RCDM	Santillana, Carlos		208-719-1937

INCIDENT OBJECTIVES (ICS 202)

1. Incident Name:		2. Operational Period: DAY	
COUGAR ROCK COMPLEX		Date/Time From: 08/02/2021 0600 MON	Date/Time To: 08/02/2021 2200 MON
3. Objective(s): 1. Protect human life. Firefighter and public safety will be given the highest priority at all times. Risks to firefighters and the public will be managed by utilizing a risk-based approach to decision making. An emphasis will be placed on exposure to accidents and heat related illness. 2. Utilize appropriate fire strategies to minimize fire impacts to residences, commercial properties, critical community infrastructure and natural resources, merchantable timber and critical watersheds. 3. Maintain and foster relationships with users of the public lands, landowners, agencies and local communities. 4. Effectively manage costs commensurate with the high value assets and resources to be protected and risks. 5. Prioritize potential fire suppression and values at risk protection opportunities.			
4. Operational Period Command Emphasis: 1. Crews will look for opportunities to install containment line on the west side of the Goat fire. 2. The Cougar Rock Complex is committed to following the current CDC guidelines for the Covid-19 precautions and mitigation measures consistent with local protocols. Please adhere to Team 3 Covid-19 precautions and procedures at ICP due to confined work spaces. 3. Hold installed containment lines and go direct when possible. 4. Crews will continue to secure the Eastern containment line down to Butte Creek Road on the Benton Ridge fire. 5. Expect increased fire behavior throughout the Cougar Rock Complex similar to the Goat Creek fire on July 30.			
General Situational Awareness: Given the chance of showers and thunderstorms predicted, be mindful of the road systems you are utilizing in the event that significant precipitation starts to occur. Keep a heads up for gusty outflow winds surrounding thunderstorms.			
5. Site Safety Plan Required? Yes <input type="checkbox"/> No <input checked="" type="checkbox"/>			
Approved Site Safety Plan(s) Located			
6. Incident Action Plan (the items checked below are included in this Incident Action Plan):			
<input checked="" type="checkbox"/> ICS 202 <input checked="" type="checkbox"/> ICS 203 <input checked="" type="checkbox"/> ICS 204 <input checked="" type="checkbox"/> ICS 205 <input type="checkbox"/> ICS 205A <input checked="" type="checkbox"/> ICS 206	<input type="checkbox"/> ICS 207 <input type="checkbox"/> ICS 208 <input type="checkbox"/> ICS 220 <input checked="" type="checkbox"/> Map/Chart <input checked="" type="checkbox"/> Weather Forecast/Tides/Currents	Other Attachments: <input checked="" type="checkbox"/> FIRE BEHAVIOR FORECAST <input checked="" type="checkbox"/> MEDICAL INCIDENT REPORT <input checked="" type="checkbox"/> ICS 214 <input type="checkbox"/> _____	
7. Prepared by: ROSS WISE Position/Title: PSC2(T)		Signature: 	
8. Approved by Incident Commander:		Name: RON BOLLIER Signature: 	
ICS 202 IAP Page		Date/Time: 08/01/2021 1600	

ORGANIZATION ASSIGNMENT LIST (ICS 203)

1. Incident Name:		2. Operational Period: DAY	
COUGAR ROCK COMPLEX		Date/Time From: 08/02/2021 0600	Date/Time To: 08/02/2021 2200
		MON	MON
3. Incident Commander(s) and Command Staff:		GROUND SUPPORT UNIT	CARSON GUBLER
IC/UC	RON BOLLIER	COMMUNICATIONS UNIT	MATT CALDWELL
SAFETY OFFICER	DAN ALBEE	COMMUNICATIONS TECHNICIAN	MARCUS E BRINKERHOFF RODNEY WRIGHT (T)
INFORMATION OFFICER	GEOFF LIESIK JESSE CARPENTER/DANA HARRIS (T)	FOOD UNIT	SCOTT RICHEY
LIAISON OFFICER	JEREMY HALES	BASE CAMP MANAGER - HQ	MYRON JEFFS
MEDICAL UNIT LEADER	MARILYNN U DAVIS	EQUIPMENT MANAGER	JEFFREY REESE
4. Agency/Organization Representative(s):		7. Operations Section:	
Agency/Organization	Name	PLANNING OPERATIONS SECTION CHIEF	BILL PANAGOPOULOS JASON PORTER (T)
CPTPA	KANE STEINBRUEKER	Branch	i
IDL	TONY BREDE GREG DAWSON	BRANCH DIRECTOR	TODD MURRAY
POTLATCH DELTIC	RICK MCMILLAN	DIVISION/GROUP	DIV F/H BRAD MIHELIC PRESTON SHOBE (T)
CLEARWATER CO. SHERIFF	CHRIS GOETZ	DIVISION/GROUP	DIV A/C JON RUPP
ARMY CORPS. OF ENGINEER	PAUL PENCEL	DIVISION/GROUP	DEBRIS REMOVAL GROUP MIKE BERTAGNOLLI DAVID GREGORY (T)
USFS - NCF	ANDREW SKOWLAND	Branch	ii
USFS - IPNF	MATT DAVIS	BRANCH DIRECTOR	DAN GUSTAFSON JADE MARTIN (T)
NEZ PERCE TRIBE LIASON	CHRISTY BRADBURY	DIVISION/GROUP	DIV K NATE HUNTER
5. Planning Section:		DIVISION/GROUP	DIV M UNSTAFFED
CHIEF	ROSE HENDERSON ROSS WISE (T)	DIVISION/GROUP	DIV O UNSTAFFED
RESOURCES UNIT	ROBIN DUNN	DIVISION/GROUP	T/Q DAVID INSKEEP
DEMOBILIZATION UNIT	JAN PASSEK	7b. Air Operations Branch:	
SITUATION UNIT	DUSTY PENCE ALEXIS MARTIN (T)	AIR ATTACK SUPERVISOR	BILL HAYES
FIRE BEHAVIOR ANALYST	KEN RODGERS (VIRTUAL)	AIR SUPPORT SUPERVISOR	STEVE JANKE
GIS SPECIALIST	STEVE KOVACH DEMETRIUS PURDIE-WILLIAMS	8. Finance/Administration Section:	
TRAINING SPECIALIST	LORI GLAESER ROBERT HAMBRICK (T)	CHIEF	MERTINA RANGLES
TECHNOLOGY SUPPORT SPECIALIST	WOODY KESSLER/ROGER CHRISTOPHER JUSTIN BOSSERT (T)	TIME UNIT	FRAN WILSON
STATUS CHECK IN	ARYN HAYDEN (T)	COMP/CLAIMS UNIT	CARLA KEMPEN (T)
6. Logistics Section:		COST UNIT	CHUCK JOY
CHIEF	JASON KLING	PERSONAL TIME	SANDY JEWKES
ORDERING MANAGER	JUSTIN SHORT	EQUIPMENT TIME	LISA HAWDON
RCMD - HEADQUARTERS	DOUG ROBISON		
RCMD - COBBLER SPIKE	JOSH MECHAM		
FACILITIES UNIT	KENDALL NELSON		
9. Prepared By:	Name: ROBIN DUNN	Position/Title: RESL	Signature:
ICS 203	IAP Page	Date/Time: 08/02/2021 1700	

Fire Weather Forecast

FORECAST NO: 21
PREDICTION FOR: Day SHIFT
SHIFT DATE: Sunday-Monday, 08/01-02/2021

NAME OF FIRE: Cougar Rock Complex
UNIT: CPTPA
SIGNED: Ken Rodgers, FBAN

TIME AND DATE

FORECAST ISSUED: 1600 7/31/2021

WEATHER DISCUSSION: For Cougar Rock Complex – Branch I (Hobbit 1, Scott, Trapper Saddle, Goat Creek)

...FLASH FLOOD WATCH SUNDAY AFTERNOON AND EVENING...

Significant changes are on the way as weather disturbances moving up from the south are expected to bring showers and thunderstorms Sunday into Monday with high potential for wetting rain Sunday. Thunderstorms with heavy rain combined with steep terrain and burned areas could result in a dangerous and sudden wall of water which will be hazardous to anyone in its path. **Rain amounts of .25 to .50 inch is likely**, with higher amounts in excess of an inch under thunderstorms Sunday afternoon and evening.

Today Sunday, August 01:

WEATHER: Partly sunny. Showers likely with thunderstorms through the day

TEMPERATURES: Fire: 78°F

HUMIDITY: Fire: 48%

WINDS (20ft): South 3 to 9 mph. Gusty and erratic winds expected near thunderstorms.

Monday, August 02:

WEATHER: Partly sunny. A chance of rain showers and a slight chance thunderstorms

TEMPERATURES: Fire: 77°F

HUMIDITY: Fire: 50%

WINDS (20ft): West 3 to 7 mph. Gusty and erratic winds expected near thunderstorms

WEATHER DISCUSSION: For Cougar Rock Complex – Branch II (Butte Creek, Benton Ridge Fires, Lovell Knob)

Latest model guidance depicts thunderstorm activity picking up as early as 2 pm PDT Sunday and lingering over the region through midnight Sunday night. It could come as waves, the initial activity could also bring strong wind gusts from the south, possibly over 40 mph. **Sunday precipitation of .10 inch day, .11 inch night. Monday .01 inch** if the fire gets hit directly with the heaviest cores, rain amounts could exceed 0.50" or more. More isolated showers and thunderstorms possibly by Monday afternoon.

Today Sunday, August 01:

WEATHER: Mostly cloudy. Chance morning rain showers, showers and thunderstorms afternoon

TEMPERATURES: Fire: 83 to 88°F

HUMIDITY: Fire: 53 to 58%

WINDS (20ft): Variable 1-3 mph, becoming S 4-7 mph in afternoon. Strong gusts, 40 mph with thunderstorms

HAINES INDEX: 2 Very low LAL: 3 CWR: 60%

Monday, August 02:

WEATHER: Partly cloudy. Chance morning rain; slight chance of showers and thunderstorms afternoon

TEMPERATURES: 82-87°

HUMIDITY: 43 to 48%

WINDS (20ft): Variable 1-3 mph.

HAINES INDEX: 3 Very low LAL: 2 CWR: 10%

EXTENDED FORECAST: Tuesday - Thursday

TUESDAY...Mostly clear. Lows 60-70. Highs 85-95. Southwest winds 5-10 mph.

WEDNESDAY...Partly cloudy with slight chance of rain. Lows 60-70. Highs 90-100. Diurnal terrain winds to 10 mph.

THURSDAY...Not as warm. Mostly cloudy with chance of rain showers and slight chance of thunderstorms. Lows 60-70. Highs 80-90. South winds 5-10 mph.

FIRE BEHAVIOR FORECAST

FORECAST NUMBER: 21	INCIDENT TYPE: Wildfire
FIRE NAME: Cougar Rock Complex	OPERATIONAL PERIOD: Aug 01-02, 2021 Sunday-Monday
DATE ISSUED: July 31, 2021	TIME ISSUED: 1600
UNIT: ID-CPTPA	PREPARED BY: Ken Rodgers, FBAN

INPUTS

WEATHER SUMMARY: - *FLASH FLOOD WATCH SUNDAY AFTERNOON TO EVENING* -

Sky Weather: Partly sunny, to mostly cloudy **CWR:** 10 to 60 %, **Temps:** 77 to 87°, **RH:** 43 to 50%, **Haines:** 2 to 3 Very Low **LAL:** 3 to 2

Winds (20 ft): South to variable 3 to 9 mph on Sunday, west to variable 1 to 7 mph Monday.

Gusty and erratic winds near thunderstorms up to 40 mph.

FUELS: Cougar Rock Complex- 10 fires

Mixed conifer forest dominated by Western Red Cedar, Douglas Fir, Western Larch, and Grand Fir. Subalpine Alpine Fir, Engelmann Spruce and Lodge Pole Pine at the higher elevations (>4,800'). All age and size classes of conifer fuels with relatively high crown bulk density and low crown base heights. Light to moderate amounts of dead fine fuels and logging/ thinning slash will contribute to surface fire spread. Herbaceous and live woody fuels are green and will generally not contribute to fire spread.

Fine Fuels: 2-5%; 10-hr: 8%; 100hr: 9%; 1000hr: 12% (These values will rise with anticipated rain showers Sun-Mon)

ERC: >97th percentile. **Max spotting distance:** 0.2 Mile plus with ridgetop winds

OUTPUTS - FIRE BEHAVIOR

General:

Expect low to active surface and ground fire. Anticipated rain showers may not penetrate the tree canopy to wet surface fuels. Single to small group tree torching/short range spotting in unburnt areas within the fire and areas of unsecured line. Live fuels and young conifer plantations should discourage crown fire activity. Except in the SAF/ES stands (i.e. Goat Fire) fire activity should remain on the ground under dense canopies and sheltered sites. Fire primarily moving in activity fuels/slash and jackpots of dead/down/litter. Both on and off-site smoke, cloud cover and higher humidity values will dampen fire activity.

Backing/flanking spread 2-3 ft/min with flames 2-3 ft. Head fire with possible 5-7 ft. flame lengths and 16 ft/min rates of spread on the steeper sites, higher with torching and when slope and wind align. **(These values will decrease with anticipated rain showers Sun-Mon)**

Specific:

Benton Fires: Continued movement to the N/NW toward the Reservoir. Fire will move towards the tether line on the east side of the fire.

Butte Creek: Continued fire growth to the E/NE of Thompson Point and towards the Reservoir. Thompson Creek is currently suppressing fire growth.

Goat Creek: Sub-alpine fir will continue to promote fire spotting thru single tree and group tree torching. Fire spread may be limited or temporarily reduced with likely rain showers on Sunday and Monday. Interior burning will continue to occur unless significant moisture is received.

Probability of Ignition (PIG): 75% (Value is likely to lower with rain showers and increase in humidity)

AIR OPERATIONS: Notable impact to aviation over the next 48 hours will be area smoke, thunderstorm activity and associated thunderstorm winds

SAFETY: Keep informed of weather changes, especially with expected rain showers and thunderstorm activity for Sunday and Monday; thunderstorm outflow winds can bring down snags and fire weakened trees.

Leadership is a process not a Position. We need to think of leadership as the work of our lifetime.

Division/Group Assignment List (ICS 204 WF)
 Controlled Unclassified Information//Basic

1. Incident Name:		3.	
COUGAR ROCK COMPLEX		Branch:	Division/Group
2. Operational Period: DAY		I	DIV A/C
Date/Time From: 08/02/2021 0600 MON	Date/Time To: 08/02/2021 2200 MON		

4. Operations Personnel			
PLANNING OPERATIONS CHIEF	BILL PANAGOPOULOS JASON PORTER (T)	BRANCH DIRECTOR	TODD MURRAY
DIVISION/GROUP SUPERVISOR	JOHN RUPP	AIR ATTACK SUPERVISOR	

5. Resources Assigned this Period					
Strike Team / Task Force / Resource Designator	LWD	Leader	Number Persons	Drop Off PT./Time	Pick Up PT./Time
C-30 HC2 GRAYBACK 21	08/12	ROBERT LARKIN	20	COBBLER SPIKE/0600	COBBLER SPIKE/2200
C-24 HC2I ERAM MILLER DELTA - IDL	08/08	ZACARIAS GERVACIO HERNANDEZ	21	COBBLER SPIKE/0600	COBBLER SPIKE/2200
E-134 ENG3 HAILEY - E512	08/13	MARTIN PALLAS	3	COBBLER SPIKE/0600	COBBLER SPIKE/2200
E-132 ENG5 ID- FLORENCE E-1017	08/12	ANDREW HARRISON	2	COBBLER SPIKE/0600	COBBLER SPIKE/2200
E-11 ENG6 CAHOON	08/10	RANDY MATTSON	3	COBBLER SPIKE/0600	COBBLER SPIKE/2200
E-96 SKG3 CALDBECK LOGGING	08/14	WALT MATHWIG	2	COBBLER SPIKE/0600	COBBLER SPIKE/2200
E-9003 WTS2 GEHRMAN WATER TENDER	08/10	CAMERON GEHRMAN	1	COBBLER SPIKE/0600	COBBLER SPIKE/2200
O-35 EMPF EMPF IDAHO MEDIC 4	08/04	ADAM OSIADACZ	1	COBBLER SPIKE/0600	COBBLER SPIKE/2200
O-46 EMTF IDAHO EMT BRANDT	08/03	CODY BRANDT	1	COBBLER SPIKE/0600	COBBLER SPIKE/2200
O-128 SOF2	08/09	MICHAEL SMITH	1	COBBLER SPIKE/0600	COBBLER SPIKE/2200
O-127.60 SOFR(T)	08/08	MICHAEL KOLB	1	COBBLER SPIKE/0600	COBBLER SPIKE/2200

6. Control Operations/Work Assignments:

8. Division/Group Communication Summary						
Function	Channel	RX Frequency N/W	RX Tone/NAC	TX Frequency N/W	TX Tone/NAC	Mode
COMMAND	1	169.7500 N	146.2	167.1000 N	146.2	A
TACTICAL	7	168.2000 N	146.2	168.2000 N	146.2	A
AIR TO GROUND	15	166.6125 N		166.6125 N		A

9. Prepared By (Resource Unit Leader)	Approved By (Planning Section Chief)	Date	Time
ROBIN DUNN	ROSS WISE	08/02/2021	1700

FINAL

Division/Group Assignment List (ICS 204 WF)
 Controlled Unclassified Information//Basic

1. Incident Name:		3.	
COUGAR ROCK COMPLEX		Branch:	Division/Group
2. Operational Period: DAY		I	DIV A/C
Date/Time From: 08/02/2021 0600 MON	Date/Time To: 08/02/2021 2200 MON		

4. Operations Personnel			
PLANNING OPERATIONS CHIEF	BILL PANAGOPOULOS JASON PORTER (T)	BRANCH DIRECTOR	TODD MURRAY
DIVISION/GROUP SUPERVISOR	JOHN RUPP	AIR ATTACK SUPERVISOR	

6. Control Operations/Work Assignments:

Group includes Scott and Trapper Saddle fires.

Task: Continue mop-up and securing the fire perimeter.
 Utilize air resources when appropriate.
 Black-line when conditions permit.
 Purpose: Reduce the loss of high value timber.
 End State: The Scott fire has a viable fire suppression/values at risk protection plan.

7. Special Instructions:

- Utilize LCES.
- Notify Division Supervisor/Branch Director prior to commencing black line operations.

O-35 EMPF - Ada Osradacz, O-46 EMTF - Cody Brandt, O-128 SOF2 - Michael Smith, and O-127.60 SOFR(t) - Michael Kolb available for all divisions in Branch I

Division Specific Hazard: Fire Weakened Trees/Snags: Be alert for hazard trees, both green and burnt. Bear activity reported at Cobbler Spike. Keep all food away from sleeping areas.

8. Division/Group Communication Summary						
Function	Channel	RX Frequency N/W	RX Tone/NAC	TX Frequency N/W	TX Tone/NAC	Mode
COMMAND	1	169.7500 N	146.2	167.1000 N	146.2	A
TACTICAL	7	168.2000 N	146.2	168.2000 N	146.2	A
AIR TO GROUND	15	166.6125 N		166.6125 N		A

9. Prepared By (Resource Unit Leader)		Approved By (Planning Section Chief)		Date	Time
ROBIN DUNN		ROSS WISE		08/02/2021	1700

Division/Group Assignment List (ICS 204 WF)
 Controlled Unclassified Information//Basic

1. Incident Name:		3.	
COUGAR ROCK COMPLEX		Branch:	Division/Group
2. Operational Period: DAY		I	DIV F/H
Date/Time From: 08/02/2021 0600 MON	Date/Time To: 08/02/2021 2200 MON		

4. Operations Personnel			
PLANNING OPERATIONS CHIEF	BILL PANAGOPOULOS JASON PORTER (T)	BRANCH DIRECTOR	TODD MURRAY
DIVISION/GROUP SUPERVISOR	BRAD MIHELIC PRESTON SHOBE (T)	AIR ATTACK SUPERVISOR	

6. Control Operations/Work Assignments:

Group Includes Hobbit, Goat Creek, and West Cedar fires

Task: Implement structure protection plan around the outfitter cabin.
 Continue to prevent fire movement east of the current dozer line.
 Continue to identify both direct and indirect tactic options.
 Maintain and monitor pumpkins, pumps, hose lays, and sprinklers from 457 road down the dozer line to the Hobbit Fire.
 Maintain and monitor sprinkler system above My Blue Heaven cabin.
 Utilize air resources when appropriate.
 Implement indirect line construction along the Timber Creek Road.
 Purpose: Provide protection for My Blue Heaven cabin. Slow fire progression toward My Blue Heaven cabin and reduce the loss of high value timber.
 End State: Hobbit fire and Goat Creek fire have a viable fire suppression/value at risk protection plan.

7. Special Instructions:

- Utilize LCES.
- Disengage from cedar snag areas when winds are 5 mph or greater.
- Discuss and plan both indirect and direct containment options with IDL and USFS Resource Advisors.

O-35 EMPF - Ada Oslradacz, O-46 EMTF - Cody Brandt, O-128 SOF2 - Michael Smith, and O-127.60 SOFR(t) - Michael Kolb available for all divisions in Branch I

Division Specific Hazard: Maintain situational awareness and establish LCES as fire activity on the Goat Creek fire has increased. Stay alert for fire weakened trees and snags surrounding the Hobbit fire. Bear activity reported at Cobbler Spike. Keep all food away from sleeping areas.

8. Division/Group Communication Summary						
Function	Channel	RX Frequency N/W	RX Tone/NAC	TX Frequency N/W	TX Tone/NAC	Mode
COMMAND	1	169.7500 N	146.2	167.1000 N	146.2	A
TACTICAL	6	168.0500 N	146.2	168.0500 N	146.2	A
AIR TO GROUND	15	168.6125 N		166.6125 N		A

9. Prepared By (Resource Unit Leader)		Approved By (Planning Section Chief)		Date	Time
ROBIN DUNN		ROSS WISE		08/02/2021	1700

Division/Group Assignment List (ICS 204 WF)
Controlled Unclassified Information//Basic

1. Incident Name:		3.				
COUGAR ROCK COMPLEX		Branch:		Division/Group		
2. Operational Period: DAY		I		DEBRIS REMOVAL		
Date/Time From: 08/02/2021 0600 MON	Date/Time To: 08/02/2021 2200 MON					
4. Operations Personnel						
PLANNING OPERATIONS CHIEF	BILL PANAGOPOULOS JASON PORTER (T)	BRANCH DIRECTOR		TODD MURRAY		
DIVISION/GROUP SUPERVISOR	MIKE BERTAGNOLLI DAVID GREGORY (T)	AIR ATTACK SUPERVISOR				
5. Resources Assigned this Period						
Strike Team / Task Force / Resource Designator	LWD	Leader	Number Persons	Drop Off PT./Time	Pick Up PT./Time	
E-40 DOZ2 RAY DAY JR. LOGGINGS INC	08/14	JOE MONTAMBO	1	COBBLER SPIKE /0600	COBBLER SPIKE/2200	
E-35 DOZ3 L & S DOZER	08/14	JAMES NICHALSON	1	COBBLER SPIKE /0600	COBBLER SPIKE/2200	
E-52 DOZ3 KUYKENDALL	08/14	DAN KIELE	1	COBBLER SPIKE /0600	COBBLER SPIKE/2200	
E-9 EXCA QUALITY EXCAVATION	08/14	DOUG JOHNSON	1	COBBLER SPIKE /0600	COBBLER SPIKE/2200	
E-38 EXCA L & S	08/14	AMANDA HAMMOND	1	COBBLER SPIKE /0600	COBBLER SPIKE/2200	
E-81 TDMP NORTH WEST TRUCKING LLC	08/14	MIKE MOORE	1	COBBLER SPIKE /0600	COBBLER SPIKE/2200	
E-82 TDMP PINE CREEK LOGGING	08/14	MONTE ANDERSON	1	COBBLER SPIKE /0600	COBBLER SPIKE/2200	
E-103 TDMP ZACHARY KRUGER TRUCKING	08/14	ZACH KRUGER	1	COBBLER SPIKE /0600	COBBLER SPIKE/2200	
E-120 LDFR PINE CREEK LOGGING	08/14	JIM FULLER	1	COBBLER SPIKE /0600	COBBLER SPIKE/2200	
E-83 LDFR SKYLER HURD LOGGING	08/14	BUTCH RENSHAW	1	COBBLER SPIKE /0600	COBBLER SPIKE/2200	
E-112 LOG WILLIAM V LOWERY & SONS LLC	08/14	KYLE NYGARD	1	COBBLER SPIKE /0600	COBBLER SPIKE/2200	
E-9053 LOG LOWRY	08/14	CARL CARUTHERS	1	COBBLER SPIKE /0600	COBBLER SPIKE/2200	
E-16 LOWB QUALITY EXCAVATION	08/14	DOUG JOHNSON	1	COBBLER SPIKE /0600	COBBLER SPIKE/2200	
E-37 LOWB L & S CONSTRUCTION	08/14	TALON ALEXANDER	1	COBBLER SPIKE /0600	COBBLER SPIKE/2200	
E-41 LOWB RAY DAY LOWBOY	08/14	AARON WORKMAN	1	COBBLER SPIKE /0600	COBBLER SPIKE/2200	
E-110 LOWB WILLIAM V LOWERY & SONS T	08/14	CODY LOCKMAN	1	COBBLER SPIKE /0600	COBBLER SPIKE/2200	
E-36 WTS2 L&S	08/14	JAMES NICHALSON	1	COBBLER SPIKE /0600	COBBLER SPIKE/2200	
E-109 WTS2 RAY DAY	08/14	PROCTOR CALEB	1	COBBLER SPIKE /0600	COBBLER SPIKE/2200	
E-111 WTS2 LOWRY	08/14	BILL LOWRY	1	COBBLER SPIKE /0600	COBBLER SPIKE/2200	
6. Division/Group Communication Summary						
Function	Channel	RX Frequency N/W	RX Tone/NAC	TX Frequency N/W	TX Tone/NAC	Mode
COMMAND	1	169.7500 N	146.2	167.1000 N	146.2	A
TACTICAL	11	168.2500 N	146.2	168.2500 N	146.2	A
AIR TO GROUND	15	166.6125 N		166.6125 N		A
9. Prepared By (Resource Unit Leader)		Approved By (Planning Section Chief)		Date	Time	
ROBIN DUNN		ROSS WISE		08/02/2021	1700	

Division/Group Assignment List (ICS 204 WF)
 Controlled Unclassified Information//Basic

1. Incident Name:		3.	
COUGAR ROCK COMPLEX		Branch:	Division/Group
2. Operational Period: DAY		I	DEBRIS REMOVAL
Date/Time From: 08/02/2021 0600 MON	Date/Time To: 08/02/2021 2200 MON		

4. Operations Personnel			
PLANNING OPERATIONS CHIEF	BILL PANAGOPOULOS JASON PORTER (T)	BRANCH DIRECTOR	TODD MURRAY
DIVISION/GROUP SUPERVISOR	MIKE BERTAGNOLLI DAVID GREGORY (T)	AIR ATTACK SUPERVISOR	

5. Resources Assigned this Period					
Strike Team / Task Force / Resource Designator	LWD	Leader	Number Persons	Drop Off PT./Time	Pick Up PT./Time
O-19 HEQB	08/10	MATT HAJOS	1	COBBLER SPIKE /0600	COBBLER SPIKE/2200
C-9004.3 HEQB	08/10	RICKY JACKSON	1	COBBLER SPIKE /0600	COBBLER SPIKE/2200
O-145 HEQB	08/13	CARL BRET CAMPBELL	1	COBBLER SPIKE /0600	COBBLER SPIKE/2200
E-39 FEL1 RAY DAY JR LOGGING	08/14	JOSEPH WORKMAN	1	COBBLER SPIKE /0600	COBBLER SPIKE/2200
E-9050 FEL1 SCHILLING LOGGING	08/14	STEVE SCHILLING	1	COBBLER SPIKE /0600	COBBLER SPIKE/2200
E-9024 EXCA CLEVELAND LOGGING	08/06	TICE HUFFMAN	1	COBBLER SPIKE /0600	COBBLER SPIKE/2200
E-61 SKD1 CLEVELAND LOGGING	08/06	MARK GIES	1	COBBLER SPIKE /0600	COBBLER SPIKE/2200
E-62 SKD1 CLEVELAND LOGGING RUBBER TIRE CATERPILLAR	08/06	DEVIN JONES	1	COBBLER SPIKE /0600	COBBLER SPIKE/2200
E-70 LDFR CLEVELAND LOGGING	08/06	HUGH HENDERSON	1	COBBLER SPIKE /0600	COBBLER SPIKE/2200
E-9029 LDFR CLEVELAND LOGGING LOADER	08/06	GARY GIESS	1	COBBLER SPIKE /0600	COBBLER SPIKE/2200
E-71 LOG CLEVELAND LOGGING TRUCK	08/06	WAYNESON THORHAY	1	COBBLER SPIKE /0600	COBBLER SPIKE/2200
E-72 LOG CLEVELAND LOGGING TRUCK	08/06	GREG BEPLATE	1	COBBLER SPIKE /0600	COBBLER SPIKE/2200
E-73 LOG CLEVELAND LOGGING TRUCK	08/06	CHAD RENNER	1	COBBLER SPIKE /0600	COBBLER SPIKE/2200
E-74 LOG CLEVELAND LOGGING TRUCK	08/06	AUSTIN SCHIERMEISTER	1	COBBLER SPIKE /0600	COBBLER SPIKE/2200
E-63 LOWB CLEVELAND LOGGING T1 TRANSPORT	08/06	ROY MICHAEL	1	COBBLER SPIKE /0600	COBBLER SPIKE/2200
E-65 LOWB CLEVELAND LOGGING - T1 LOADER	08/06	JOSH HAYES	1	COBBLER SPIKE /0600	COBBLER SPIKE/2200
E-66 LOWB CLEVELAND LOGGING T1 LOADER	08/06	JIM AUER	1	COBBLER SPIKE /0600	COBBLER SPIKE/2200
E-58 FEL1 CLEVELAND LOGGING T1 BUNCHER	08/06	JIMMY JOHNSON	1	COBBLER SPIKE /0600	COBBLER SPIKE/2200
E-59 FEL1 CLEVELAND LOGGING T1 BUNCHER	08/06	RUSTY TELFORD	1	COBBLER SPIKE /0600	COBBLER SPIKE/2200

8. Division/Group Communication Summary						
Function	Channel	RX Frequency N/W	RX Tone/NAC	TX Frequency N/W	TX Tone/NAC	Mode
COMMAND	1	169.7500 N	146.2	167.1000 N	146.2	A
TACTICAL	11	168.2500 N	146.2	168.2500 N	146.2	A
AIR TO GROUND	15	166.6125 N		166.6125 N		A

9. Prepared By (Resource Unit Leader)		Approved By (Planning Section Chief)		Date	Time
ROBIN DUNN		ROSS WISE		08/02/2021	1700

Division/Group Assignment List (ICS 204 WF)
Controlled Unclassified Information//Basic

1. Incident Name:		3.	
COUGAR ROCK COMPLEX		Branch:	Division/Group
2. Operational Period: DAY		I	DEBRIS REMOVAL
Date/Time From: 08/02/2021 0600 MON	Date/Time To: 08/02/2021 2200 MON		

4. Operations Personnel			
PLANNING OPERATIONS CHIEF	BILL PANAGOPOULOS JASON PORTER (T)	BRANCH DIRECTOR	TODD MURRAY
DIVISION/GROUP SUPERVISOR	MIKE BERTAGNOLLI DAVID GREGORY (T)	AIR ATTACK SUPERVISOR	

5. Resources Assigned this Period					
Strike Team / Task Force / Resource Designator	LWD	Leader	Number Persons	Drop Off PT./Time	Pick Up PT./Time
E-87 FEL1 CLEVELAND LOGGING PROCESSOR	08/06	TYSON HIGGINS	1	COBBLER SPIKE /0600	COBBLER SPIKE/2200
E-68 FEL1 CLEVELAND LOGGING PROCESSOR	08/06	BEN MORRIS	1	COBBLER SPIKE /0600	COBBLER SPIKE/2200
E-9057 FEL1 CLEVELAND LOGGING	08/06	RUSTY TELFORD	1	COBBLER SPIKE /0600	COBBLER SPIKE/2200
E-69 FEL1 CLEVELAND LOGGING PROCESSOR	08/06	RODDEY HILL	1	COBBLER SPIKE /0600	COBBLER SPIKE/2200
E-64 MEC CLEVELAND LOGGING SERVICE TRUCK	08/06	KEVIN GEIS	1	COBBLER SPIKE /0600	COBBLER SPIKE/2200

6. Control Operations/Work Assignments:

Task: Continue hauling logs and slash from all falling operations. Continue debris removal operations as needed on indirect lines.
 Purpose: Reduce the loss of high value timber.
 End State: Indirect lines are defensible and available for tactical operations.

7. Special Instructions:

- Utilize LCES.
- Safely establish containment lines.

O-35 EMPF - Ada Osradacz, O-46 EMTF - Cody Brandt, O-128 SOF2 - Michael Smith, and O-127.60 SOFR(t) - Michael Kolb available for all divisions in Branch I

Division Specific Hazard: Drive slow on all roads especially when hauling logs. Expect to meet fire vehicles that do not have CB communication.

8. Division/Group Communication Summary						
Function	Channel	RX Frequency N/W	RX Tone/NAC	TX Frequency N/W	TX Tone/NAC	Mode
COMMAND	1	169.7500 N	146.2	167.1000 N	146.2	A
TACTICAL	11	168.2500 N	146.2	168.2500 N	146.2	A
AIR TO GROUND	15	166.6125 N		166.6125 N		A

9. Prepared By (Resource Unit Leader)	Approved By (Planning Section Chief)	Date	Time
ROBIN DUNN	ROSS WISE	08/02/2021	1700

Division/Group Assignment List (ICS 204 WF)
Controlled Unclassified Information//Basic

1. Incident Name:		3.	
COUGAR ROCK COMPLEX		Branch:	Division/Group
2. Operational Period: DAY		II	DIV K
Date/Time From: 08/02/2021 0600 MON	Date/Time To: 08/02/2021 2200 MON		

4. Operations Personnel			
PLANNING OPERATIONS CHIEF	BILL PANAGOPOULOS JASON PORTER (T)	BRANCH DIRECTOR	DAN GUSTAFSON JADE MARTIN (T)
DIVISION/GROUP SUPERVISOR	NATE HUNTER	AIR ATTACK SUPERVISOR	

5. Resources Assigned this Period					
Strike Team / Task Force / Resource Designator	LWD	Leader	Number Persons	Drop Off PT./Time	Pick Up PT./Time
C-6 HC2 FRANCO REFORESTATION HANDCREW-R&R 07/27-07/28/21	08/11	NOE FRANCO-GUZMAN	20	HQ/0600	HQ/2200
C-13 HC2 GRIZZLY FIREFIGHTERS INC - BLUE CREW WACCC - 10 - 097	08/03	FERNANDO HERNANDEZ PEREZ	20	HQ/0600	HQ/2200
E-121 ENG4 IDAHO FALLS E-411	08/09	WYNN WHITMEYER	3	HQ/0600	HQ/2200
E-113 ENG6 NM RETURNING HEROS E-965 - IDL	08/06	VICTOR P LUJAN	8	HQ/0600	HQ/2200
E-49 SKG1 DAROLD STANTON LOGGING	08/06	CODY STANTON	1	HQ/0600	HQ/2200
E-97 SKG3 ROCKY MOUNTAIN FIRE	08/06	DON LYLE	2	HQ/0600	HQ/2200
E-14 WTS2 FOX CREEK	08/06	MAUREEN WEST	1	HQ/0600	HQ/2200
E-57 LDFR MILLER TIMBER	08/05	JOSE GALLARDO	2	HQ/0600	HQ/2200
O-37 FAL1	08/07	CODY STEINBRUECKER	1	HQ/0600	HQ/2200
O-36 EMTF EMTF IDAHO KOPELOWITZ	08/03	YOAILA KOPELOWITZ	1	HQ/0600	HQ/2200
O-44 EMTF EMT1 IDAHO BAUER	08/03	MISTY BAUER	1	HQ/0600	HQ/2200
O-45 EMPF EMPF MEDIC 5	08/07	AYALA RAHM	1	HQ/0600	HQ/2200
E-14 AMBU BEST PRACTICE MEDICINE- 2- FRANK BATTEN	08/04	FRANK BATTEN	2	HQ/0600	HQ/2200
O-98 SOF2	08/02	STEPHEN WYATT	1	HQ/0600	HQ/2200
O-173 SOFR (T)	08/13	GUS SWEARINGEN	1	HQ/0600	HQ/2200

8. Division/Group Communication Summary						
Function	Channel	RX Frequency N/W	RX Tone/NAC	TX Frequency N/W	TX Tone/NAC	Mode
COMMAND	1	169.7500 N	146.2	167.1000 N	146.2	A
TACTICAL	8	168.6000 N	146.2	168.6000 N	146.2	A
AIR TO GROUND	14	167.8375 N		167.8375 NM		A

9. Prepared By (Resource Unit Leader)	Approved By (Planning Section Chief)	Date	Time
ROBIN DUNN	ROSS WISE	08/02/2021	1700

Division/Group Assignment List (ICS 204 WF)
 Controlled Unclassified Information//Basic

1. Incident Name:		3.	
COUGAR ROCK COMPLEX		Branch:	Division/Group
2. Operational Period: DAY		II	DIV K
Date/Time From: 08/02/2021 0600 MON	Date/Time To: 08/02/2021 2200 MON		

4. Operations Personnel			
PLANNING OPERATIONS CHIEF	BILL PANAGOPOULOS JASON PORTER (T)	BRANCH DIRECTOR	DAN GUSTAFSON JADE MARTIN (T)
DIVISION/GROUP SUPERVISOR	NATE HUNTER	AIR ATTACK SUPERVISOR	

6. Control Operations/Work Assignments:

Group Includes Benton Face, Benton Ridge, North Fork Benton, Benton South, and the Butte fires.

Task: Mop-up perimeter from Benton Butte Rd towards DP-240.
 Identify and mitigate hazard trees throughout the division.
 Purpose: Containment lines are mopped up 1 chain in.
 End State: Fire stays within the established containment lines.

7. Special Instructions:

- E-14 Ambulance will stage at DP-225 and be available for all resources within both Divisions K and T/Q.
- Watch for logging truck traffic in the DP-225 area south down Bingo Creek Road to Highway 11.
- Snagging operation down the dozer line north of the cabin needs to be completed prior to mop up.

O-44 EMTF - Misty Bauer, O-45 EMPF - Ayala Rahm, O-36 EMTF - Yoalla Kopelowitz, O-98 SOF2 - Stephen Wyatt, O-173-SOFR(t) Gus Swearingen are available for all divisions within Branch II.

Division Specific Hazards: Minimize unnecessary fire traffic along Benton Butte Rd to steer clear of log hauling activity. High concentration of bee's within Div K.

8. Division/Group Communication Summary						
Function	Channel	RX Frequency N/W	RX Tone/NAC	TX Frequency N/W	TX Tone/NAC	Mode
COMMAND	1	169.7500 N	146.2	167.1000 N	146.2	A
TACTICAL	8	168.6000 N	146.2	168.6000 N	146.2	A
AIR TO GROUND	14	167.8375 N		167.8375 NM		A

9. Prepared By (Resource Unit Leader)	Approved By (Planning Section Chief)	Date	Time
ROBIN DUNN	ROSS WISE	08/02/2021	1700

Division/Group Assignment List (ICS 204 WF)
 Controlled Unclassified Information//Basic

1. Incident Name:		3.	
COUGAR ROCK COMPLEX		II	DIV M
2. Operational Period: DAY			
Date/Time From: 08/02/2021 0600	MON	Date/Time To: 08/02/2021 2200	MON

4. Operations Personnel			
PLANNING OPERATIONS CHIEF	BILL PANAGOPOULOS JASON PORTER (T)	BRANCH DIRECTOR	DAN GUSTAFSON JADE MARTIN (T)
DIVISION/GROUP SUPERVISOR	UNSTAFFED	AIR ATTACK SUPERVISOR	

5. Resources Assigned this Period					
Strike Team / Task Force / Resource Designator	LWD	Leader	Number Persons	Drop Off PT./Time	Pick Up PT./Time

6. Control Operations/Work Assignments:

7. Special Instructions:

8. Division/Group Communication Summary						
Function	Channel	RX Frequency N/W	RX Tone/NAC	TX Frequency N/W	TX Tone/NAC	Mode
COMMAND						
TACTICAL						
LOGISTICS						
AIR TO GROUND						

9. Prepared By (Resource Unit Leader) ROBIN DUNN	Approved By (Planning Section Chief) ROSS WISE	Date 08/02/2021	Time 1700
--	--	---------------------------	---------------------

Division/Group Assignment List (ICS 204 WF)
 Controlled Unclassified Information//Basic

1. Incident Name:		3.	
COUGAR ROCK COMPLEX		Branch:	Division/Group
2. Operational Period: DAY		II	DIV O
Date/Time From: 08/02/2021 0600 MON	Date/Time To: 08/02/2021 2200 MON		

4. Operations Personnel			
PLANNING OPERATIONS CHIEF	BILL PANAGOPOULOS JASON PORTER (T)	BRANCH DIRECTOR	DAN GUSTAFSON JADE MARTIN (T)
DIVISION/GROUP SUPERVISOR	UNSTAFFED	AIR ATTACK SUPERVISOR	

5. Resources Assigned this Period					
Strike Team / Task Force / Resource Designator	LWD	Leader	Number Persons	Drop Off PT./Time	Pick Up PT./Time

6. Control Operations/Work Assignments:

7. Special Instructions:

8. Division/Group Communication Summary						
Function	Channel	RX Frequency N/W	RX Tone/NAC	TX Frequency N/W	TX Tone/NAC	Mode
COMMAND						
TACTICAL						
LOGISTICS						
AIR TO GROUND						

9. Prepared By (Resource Unit Leader)		Approved By (Planning Section Chief)		Date	Time
ROBIN DUNN		ROSS WISE		08/02/2021	1700

Division/Group Assignment List (ICS 204 WF)
Controlled Unclassified Information//Basic

1. Incident Name:				3.		
COUGAR ROCK COMPLEX				II	Division/Group DIV T/Q	
2. Operational Period: DAY						
Date/Time From: 08/02/2021 0600 MON		Date/Time To: 08/02/2021 2200 MON				
4. Operations Personnel						
PLANNING OPERATIONS CHIEF		BILL PANAGOPOULOS JASON PORTER (T)		BRANCH DIRECTOR		DAN GUSTAFSON JADE MARTIN (T)
DIVISION/GROUP SUPERVISOR		DAVID INSKEEP		AIR ATTACK SUPERVISOR		
5. Resources Assigned this Period						
Strike Team / Task Force / Resource Designator		LWD	Leader	Number Persons	Drop Off PT./Time	Pick Up PT./Time
C-7 HC2 ID 064 FRANCO REFORESTATION HANDCREW		08/12	RAFAEL ALCANTAR-CISNEROS	21	HQ/0600	HQ/2200
E-151 ENG5 ID-IDL E 612		08/12	TREVOR L POGUE	5	HQ/0600	HQ/2200
E-94 ENG6 HAGERMAN FIRE 32			CHANCY COX	3	HQ/0600	HQ/2200
E-170 GRDT2 - MADDEN, PAT TRUCKING		08/16	PAT MADDEN	2	HQ/0600	HQ/2200
E-98 SKDS ROCKY MOUNTAIN FIRE		08/06	ROBERT HENSON	2	HQ/0600	HQ/2200
E-19 WTS2 RICHARDSON TREE CARE		08/06	DAVID BETZ	1	HQ/0600	HQ/2200
E-50 PCT2 STANTON PUMPER CAT		08/07	DARONLD STANTON	2	HQ/0600	HQ/2200
6. Control Operations/Work Assignments:						
Group Includes Benton, Butte Creek, and Lovell Knob fires.						
Task: Construct handline to Thompson Creek from the tether line. Scout and Identify contingency line placement from Thompson Creek to Beaver Creek/247 Road. Mop-up from the K/T division break to Butte Creek Kauffman Saddle east toward Thompson Creek.. Construct containment line from Butte Creek Road to northwest corner of the Butte Creek fire. Purpose: Minimize fire impact to high value timber. End State: Fire perimeter stays within the current containment line between Butte Creek and Kauffman Saddle. Contingency lines identified along with implementation trigger points.						
7. Special Instructions:						
8. Division/Group Communication Summary						
Function	Channel	RX Frequency N/W	RX Tone/NAC	TX Frequency N/W	TX Tone/NAC	Mode
COMMAND	1	169.7500 N	146.2	167.1000 N	146.2	A
TACTICAL	9	166.7250 N	146.2	166.7250 N	146.2	A
AIR TO GROUND	14	167.8375 N		167.8375 NM		A
9. Prepared By (Resource Unit Leader)			Approved By (Planning Section Chief)		Date	Time
ROBIN DUNN			ROSS WISE		08/02/2021	1700

Division/Group Assignment List (ICS 204 WF)
 Controlled Unclassified Information//Basic

1. Incident Name:		3.	
COUGAR ROCK COMPLEX		Branch:	Division/Group
2. Operational Period: DAY		II	DIV T/Q
Date/Time From: 08/02/2021 0600 MON	Date/Time To: 08/02/2021 2200 MON		

4. Operations Personnel			
PLANNING OPERATIONS CHIEF	BILL PANAGOPOULOS JASON PORTER (T)	BRANCH DIRECTOR	DAN GUSTAFSON JADE MARTIN (T)
DIVISION/GROUP SUPERVISOR	DAVID INSKEEP	AIR ATTACK SUPERVISOR	

7. Special Instructions:

- E-14 Ambulance will stage at DP-225 and be available for all resources within both Divisions K and T/Q.
- Watch for logging truck traffic in DP-225 area south down Bingo Creek Road to Hwy 11.
- Use extreme caution when mopping up switchbacks 1-4 due to steep ground, snags, and rollout.

O-44 EMTF - Misty Bauer, O-45 EMPF - Ayala Rahm, O-36 EMTF - Yoaila Kopelowitz, O-98 SOF2 - Stephen Wyatt, O-173-SOFR(t) Gus Swearingen are available for all divisions within Branch II.

Division Specific Hazard: Maintain situational awareness when scouting new direct/indirect line strategies within the Thompson Creek drainage. Large rocks are coming down in the West Fork of Butte Creek. Post lookouts and communicate hazards.

8. Division/Group Communication Summary						
Function	Channel	RX Frequency N/W	RX Tone/NAC	TX Frequency N/W	TX Tone/NAC	Mode
COMMAND	1	169.7500 N	146.2	167.1000 N	146.2	A
TACTICAL	9	166.7250 N	146.2	166.7250 N	146.2	A
AIR TO GROUND	14	167.8375 N		167.8375 NM		A


9. Prepared By (Resource Unit Leader)		Approved By (Planning Section Chief)		Date	Time
ROBIN DUNN		ROSS WISE		08/02/2021	1700

AIR OPERATIONS SUMMARY (ICS 220)
Controlled Unclassified Information//Basic

1. Incident Name: COUGAR ROCK COMPLEX		2. Operational Period: DAY		3. Sunrise: 0527		Sunset: 2016	
4. Remarks (Safety Notes, Hazards, Air Op Special Equipment, etc.) 1. Fox 21 (Drone) will be used today. 2. Visibility issues with smoke. 3. Be aware of Powerlines in the area. 4. Short Haul in Kellogg, ID. Available by request through Grangeville Dispatch.		5. Ready Alert Aircraft: Medivac: H-7HX New Incident:		Date/Time From: 08/02/2021 0600 MON		Date/Time To: 08/02/2021 2200 MON	
7. Personnel:		8. Frequencies:		AM (Tone)		FM (Tone)	
Name:	Phone	AIR/ AIR FIXED WING	127.100				
AIR OPERATIONS BRANCH DIRECTOR	BILL HAYES (208) 719-1976	AIR/ AIR ROTOR WING	132.025				
AIR SUPPORT GROUP SUPERVISOR	STEVE JANKE	BRANCH I - AIR/ GROUND		166.6125			
AIR TACTICAL GROUP SUPERVISOR		BRANCH II - AIR/GROUND		167.8375			
HELICOPTER COORDINATOR		ID EMS		155.2800			
HELIBASE MANAGER (T)	RUBEN GRIEGO	AIR/GROUND IDL A2GS		TX 156.7			
		AIR GUARD		151.1450			
				TX 100.0			
				168.6250			
				TX 110.9			
11. Prepared by: Name: BILL HAYES		Position/Title: AOB		Signature:			
ICS 220, Page 1 of 2		Date/Time: 08/01/2021 1900					

AIR OPERATIONS SUMMARY (ICS 220)
Controlled Unclassified Information//Basic

1. Incident Name:		2. Operational Period: DAY		3. Sunrise:		Sunset:	
COUGAR ROCK COMPLEX		Date/Time From:	MON	Date/Time To:	MON	0527	2016
		08/02/2021 0600		08/02/2021 2200			
10. Helicopters (use additional sheets as necessary):							
FAA N#	Category/Kind/Type	Make/Model	Base	Available	Start	Remarks	
N27HX	T-3	BELL 407	OROFINO AIRPORT	0800	0830		
12. Task/Mission/Assignment (category/kind/type and function includes: air tactical, reconnaissance, personnel transport, search and rescue, etc.):							
Category/Kind/Type and Function	Name of Personnel or Cargo (if applicable) or Instructions for Tactical Aircraft			Mission Start	Fly From	Fly To	Remarks
RECON	TBA				TBA		
WATER DELIVERY	TBD				HLB		FIRE
CARGO DELIVERY	TBD				TBD		DIV
PERSONNEL TRANSPORT	TBA				TBD		DIV

11. Prepared By: Name: BILL HAYES Position/Title: AOB Signature: 

ICS 220, Page 2 of 2 Date/Time: 08/01/2021 1900

Controlled Unclassified Information//Basic
FINAL


INCIDENT RADIO COMMUNICATIONS PLAN (ICS 205)

Controlled Unclassified Information//Basic

1. Incident Name: COUGAR ROCK COMPLEX		3. Operational Period: DAY	
2. Date/Time Prepared: Date: 08/02/2021 Time: 1700		Date/Time From: 08/02/2021 0600	
		Date/Time To: 08/02/2021 2200	
		MON	MON

4. Basic Radio Channel Use:															
Zone Group	Ch #	Function	Channel Name/Trunked Radio System Talkgroup	Assignment	RX Freq	RX Tone/NAC	TX Freq	TX Tone/NAC	Mode (A, D, or M)	Remarks					
	1	COMMAND	CMD 1	ALL RESOURCES	169.7500 N	146.2	167.1000 N	146.2	A	TO COMMUNICATIONS					
	2	COMMAND	CMD 2	ALL RESOURCES	173.9625 N	146.2	164.8625 N	146.2	A	TO COMMUNICATIONS					
	3	COMMAND	CMD 3	ALL RESOURCES	171.9250 N	146.2	165.9875 N	146.2	A	TO COMMUNICATIONS					
	4	COMMAND	CMD 4	ALL RESOURCES	171.8875 N	146.2	162.1875 N	146.2	A	TO COMMUNICATIONS					
	5	COMMAND	CPTPA 2	VA	153.0650 N	97.4	158.1600 N	97.4	A	ELK BUTTE/GRANGEVILLE DISPATCH					
	6	TACTICAL	TAC 6	DIV F/H	168.0500 N	146.2	168.0500 N	146.2	A	NIFC TAC					
	7	TACTICAL	TAC 7	DIV A/C	168.2000 N	146.2	168.2000 N	146.2	A	NIFC TAC					
	8	TACTICAL	TAC 8	DIV K	168.6000 N	146.2	168.6000 N	146.2	A	NIFC TAC					
	9	TACTICAL	TAC 9	DIV T/Q	166.7250 N	146.2	166.7250 N	146.2	A	NIFC TAC					
	10	TACTICAL	TAC 10	UNASSIGNED	166.7750 N	146.2	166.7750 N	146.2	A	NIFC TAC					
	11	TACTICAL	TAC 11	DEBRIS REMOVAL GROUP	168.2500 N	146.2	168.2500 N	146.2	A	NIFC TAC					
	12	TACTICAL	ID EMS	ALL RESOURCES	155.2800 N		155.2800 N	156.7	A	EMS AMBO/AIR UNITS					
	13	AIR TO GROUND	IDL A2GS	ALL RESOURCES	151.1450 N		151.1450 N	100.0	A	STATEWIDE AIR/GUARD					
	14	AIR TO GROUND	A/G	BRANCH II	167.8375 N		167.8375 N		A	NIFC A/G					
	15	AIR TO GROUND	A/G	BRANCH I	166.6125 N		166.6125 N		A	NIFC A/G					
	16	AIR GUARD	AIR GUARD	ALL RESOURCES	168.6250 N		168.6250 N	110.9	A	EMERGENCY					

5. Special Instructions:

6. Prepared By (Communications Unit Leader)
Name: MATT CALDWELL
Signature: 

ICS 205 IAP Page
Date/Time: 08/02/2021 1700

Controlled Unclassified Information//Basic
FINAL

Page 1 of 2



CDC Wildland Firefighter FAQs

June 16, 2020

Northern Rockies COVID-19 Pocket Card Interagency Fire Operations

Firefighter Health Screening Tool



- Maintain social distancing from any personnel outside your fire module
- Complete (daily) wildland fire COVID-19 health screening tool for each firefighter
- Upon resource order, collect intelligence on how local units will receive incoming resources
- Minimize unnecessary stops in-route to assignments
- Utilize digital technology (AirDrop, QR codes, photos, text) to the extent possible to share information such as Crew Manifest, Maps, IAPs, CTRs, etc.
- Use remote briefing via radio or cell phone if possible. If not, maintain social distancing, wear face covering and minimize personnel at the briefing.

Maintain Situational Awareness of The Fire Environment: 10 & 18, LCES

- Monitor each other, watch for symptoms (Firefighter Health Screening Tool).
- Never share PPE, UTV & flight helmets, radios, or other equipment
- Implement daily decontamination procedures of apparatus and equipment
- Adjust operational periods to allow for additional COVID-19 logistics.
- Plan for overnight lodging/camping/feeding scenarios that maintain separation from other fire personnel and community



IMMAC Resource Availability Checklist



COVID19 Map

GREAT BASIN IMT LINE SUPPLY ORDER FORM

Person Requesting: _____ O/E/C Number _____

Date & Time Order Received	Order # (DIVS + #)	Location & Time for Delivery (Division#, Helispot#, Drop Point#, Lat. Long, Spike Camp)	Mode of Delivery (Drive, Helicopter Internal, Long Line, DIVS to Pick up)
Date:		Location:	Ground Support:
Time:		Date/Time needed:	Helibase:
Order received in Communication			Name:
Order received in Supply			Name:
Order received in Ground Support			Name:
Order received by FDUL			Name:
Order received by Helibase			Name:
Accountable Property #			All crew level orders will be placed through DIVS

Qty	Item	Shipped	#	Qty	Item	Shipped
1	Meals: Breakfast		30		Folding Tank (1500 gal)	ea
2	Meals: Lunches		31		Pumpkin, 1500 Gal	ea
3	Meals: Dinners		32		Pumpkin (3000 / 6000 Gal)	ea
4	Meals: MRE's, # of cases 12/case)		33		Hose, 1.5" (100'roll)	roll
5	Water, cubic (5gal) ea		34		Hose, 1" (100'roll)	roll
6	Gatorade Case		35		Hose, 3/4" (Garden) (50'roll)	roll
7	Water Bottled Case		36		Reducer, 1.5" x 1"	ea
8	Toilet Paper roll		37		Reducer, 1" x 3/4"	ea
9	Bath in a bag, (100/box) Box/ea		38		Gated Y, 1.5"	ea
10	Batteries: AA Box (24 ea/box)		39		Gated Y, 1"	ea
11	Batteries: Specify Type AAA / C / D ea		40		Gated Y, 3/4"	ea
12	Flagging: Specify Type roll		41		Shut-off Valve, 3/4"	ea
13	Fiber Tape roll		42		In-line T, 1.5" x 1"	ea
14	Parachute Cord ft/roll		43		Nozzle, 1.5"	ea
15	Garbage Bags Box/ea		44		Nozzle, 1"	ea
16	20 Man First Aid Kit ea		45		Nozzle, 3/4"	ea
17	Fusee Case		48		Double female, 1" and 1 1/2"	ea
18	Shovel ea		49		Double male, 1" and 1/2"	ea
19	Pulaski ea		50		Inline tees, 1 1/2" - 1"	ea
20	Combi ea				General Kits: (Order Gas Separately)	
21	Backpack Pump, full ea		51		Chainsaw Kit	ea
22	Backpack Pump, empty ea		52		Sprinkler Kit	ea
23	Drip Torch, Full ea		53		High Pressure Pump Kit, includes pump and 1 quarts 2 cycle oil	ea
24	Drip Torch, Empty ea					
25	Visqueen feet/roll		54		Lightweight Pump Kit, includes 1 quart 2 cycle oil	ea
26	Foam 5 GAL/ea					
27			55		Volume Pump Kit, includes pump and 2 quarts Oil - SAE 10-30 WT	ea
28						
29	1/2 MILE HOSE PACKAGE # of Packages ()				FUEL	
	Item	Quantity	56		Fuel, Unleaded	Gal
	1 1/2" Hose	15	57		Fuel, Premium (chainsaws) 89 octane or better (Prefer Ethanol Free)	Gal
	1" Hose	30	58		Fuel, Diesel	Gal
	3/4" Hose	15	59		Fuel, Drip Torch (3:1 mix)	Gal
	1 1/2" - 1" Reducer	15				
	1" Nozzle (KK/Forester)	15			Oil	
	1 1/2" Y	15	60		Bar Oil	QT/Gal
	1" - 3/4" Reducer	15	61		2-cycle oil: Saw	ea
	3/4" Y	15			Air support	
	3/4" Nozzle	15	62		Swivel, size: _____	ea
	1" and 1 1/2" double female	3	63		Lead line	ea
	1" and 1/2" double male	3	64		Cargo Net, Size: _____	ea
	Nap Sack	3	65		Slingable Blivet, suppression	ea

Finance Demob Process

The finance demob process can be done remotely or in person.

Remote Demob for Equipment and / or Personnel / Crews

- Complete your Last Day Shift Ticket and / or CTR (this would include your travel). Forest Service AD's need to project their time for their travel
- Write your email address on the Shift Ticket and / or CTR
- Send your Shift Ticket and / or CTR to:
2021.cougarrock.finance@firenet.gov
- Finance will complete the posting and send the documents back to you by email for your review and signature
- Please return the Final Signed Documents to the finance email (Contracted Equipment – in lieu of signature approval you may respond to the finance email that “All is Correct”)
- Forest Service Casual Hire Employees (AD's) should also submit their travel information which may include per diem, lodging, baggage fees, gas receipts etc.

In Person Demob for Equipment and / or Personnel / Crews

- Complete your Last Day Shift Ticket and / or CTR (this would include your travel.) Forest Service AD's need to project their travel time.
- Turn in to finance the Shift Ticket and / or CTR for input
- A draft will be provided for review
- After review and approval a “Final” will be printed for signatures

If you have any questions call Finance at 208-820-4661

COUGAR ROCK FINANCE QR CODES




Email Address for Finance:

2021.cougarrock.finance@firenet.gov



Fillable CTR: When sending to finance please place Time in the subject line. Thank you



Fillable Shift Ticket: Please place Equipment in the subject line. Thank you



Fillable Property Loss or Damage Report OF-289

COUGAR ROCK COMPLEX

ID-CTS-000623

VIRTUAL DEMOB PROCESS

The virtual demobilization process has been established for all resources demobilizing from Cougar Rock Process. You will need a cell or internet connection to complete the checkout form. In-person Demob will be located at Cougar Rock ICP.

Step 1: Return all accountable property (radio, supplies, etc.) to the Communications Unit and/or Supply Unit. All private/contract vehicles need a post fire inspection from ground support. All non-local vehicles that have been off-payment must go through weed wash at the HQ Camp or other area designated by ground support prior to demobilizing.

STEP 2: Deliver Unit logs, Field Wx Observations, Performance Evaluations and other documentation to the Documentation Unit at the Cougar Rock ICP.

Step 3: Finalize all CTR's and Shift Tickets and complete any other required Finance demobilization items per the Finance Demobilization page.

Step 4: After you have completed Steps 1,2 and 3, you may demob via any of the following depending your location:

- Stop in person to the Demob Unit leader located at Cougar Rock ICP **OR**
- Call the Demob Unit leader at 208-719-6009 **OR**
- Use the following QR code to access the virtual Demobilization Form



The Demobilization Unit will not demobilize you with Grangeville Dispatch until we have confirmed your return travel information.

IF YOU ARE TRAVELING HOME BY AIR, YOU MUST CONTACT THE DEMOBILIZATION UNIT AT LEAST 72 HOURS PRIOR TO YOUR DEMOB DATE TO CONFIRM TRAVEL INFORMATION SO WE MAY REQUEST YOUR RETURN AIR RESERVATIONS.

Upcoming DEMOB's

08/02/2021

EQUIPMENT

WTS2 E-13 FURY CONCRETE

OVERHEAD

TFLD O-103 ROY ANGENY

READ O-107 Scott Bonk

SOF2 O 127.4 Dan Betts

08/03/2021

CREWS

CC C-1 FOXTAIL

CC C-1 NEZ PERCE Crew #1

CC C-2.3 Golden Rod Justin Hodge

OVERHEAD

RESL O-127.19 Robin Dunn

SOFR O-98 Stephen Wyatt

BCMG O-8 John Goodwin

EQUIPMENT

BUS E-7 Harlows

08/042021

EQUIPMENT

LDFR E-9054 QUALITY EXCAV

CREWS

HC2 C-13 Grizzley Firefighters Blue Crew

OVERHEAD

SITL O-127.18 Dusty Pence

EMTF O-36 Kopelowitz

EMTF O-44 Bauer

EMTF O-46 Brandt

IAP

Cougar Rock Complex ID-CTS-000623

8/2/2021

8,079 acres

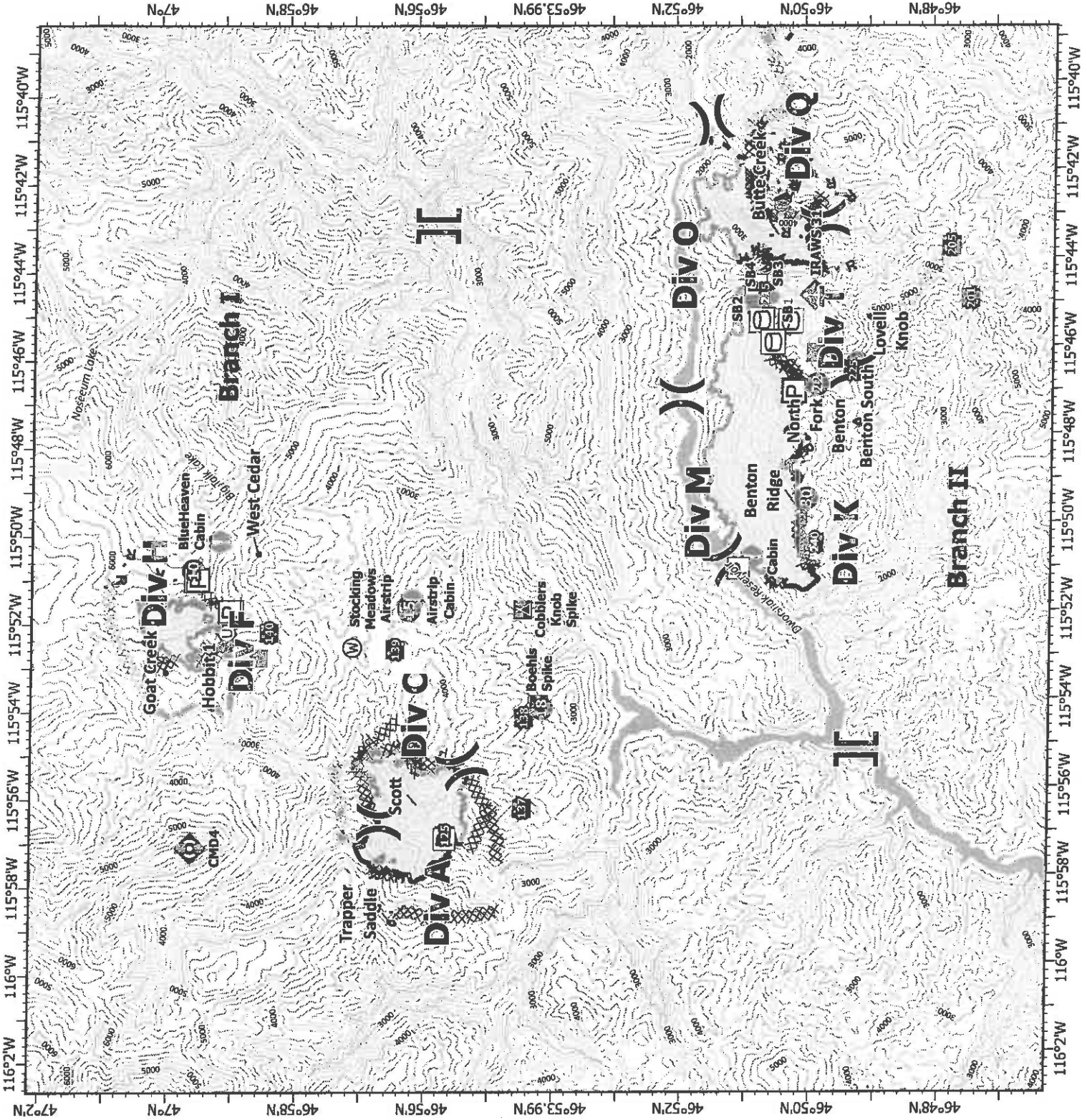
as of 8/1/2021, 0030 hrs



- XXXX Completed Dozer Line
- H Completed Hand Line
- M Completed Mixed Construction Line
- R Completed Road as Line
- ⚡ Planned Dozer Line
- ⚡ Planned Mixed Construction Line
- Planned Road as Line
- Highlighted Feature
- Contained Line
- ⊕ Airstrip or Airport
- ⊙ Helispot
- ⊙ Unimproved Landing Area
- II Branch Break
- X Division Break
- Drop Point
- ⊠ Camp
- ⊙ Value at Risk
- ⊙ Other
- ⊙ Mobile Weather Unit
- ⊙ Repeater
- ⊙ Water Source
- ⊙ Wildfire Daily Fire Perimeter
- ⊙ Lake



NAD 1983 UTM Zone 11N
8/1/2021, 1728 hrs
IAP_2021_CougarRockComplex_IDCTS000485_ArcP0_2_7



1. Incident/Project Name		2. Operational Period			
Cougar Rock Complex		Date/Time 08/02/21 0600-2200			
3. Ambulance Services					
Name	Complete Address	Phone & EMS Frequency	Advanced Life Support (ALS) Yes No		
Clearwater County Ambulance	1195 Riverside Ave, Orofino, ID	911 Primary 208-476-3771 Secondary 208-400-1007	NO		
Army Corp of Engineers	Boat rescue (Dworshak Res.)	208-716-0910 Paul Pence	NO		
Sheriff	Boat rescue (Dworshak Res.)	911	NO		
4. Air Ambulance Services					
Name	Phone	Type of Aircraft & Capability			
Life Flight Lewiston/Pullman	911 or 800-232-0911	Night vision, ALS transport			
Two Bear Air Kalispell, MT	406-758-5585	Night vision, hoist, can transport to ground unit or private			
5. Hospitals					
Name Complete Address	Lat: Long:	Travel Time (from ICP) Air Ground	Phone	Hellpad Yes No	Level of Care Facility
Orofino Health Clinic 1055 Riverside Ave Orofino, Idaho		45 min	208-476-5777	X	BLS/ Walk in Clinic Vaccine by Appt.
Clearwater Valley Hospital 301 Cedar St. Orofino, ID	Lat: N 46-29.1897 Long: W 116-15.5887'	45 min	208-476-4555	X	Critical Access COVID testing in parking lot
St. Joseph Regional Medical Center 1250 Idaho St. Lewiston, ID	Lat: N 46-25.016' Long: W 117-01.449'	1 hr 15 min	208-743-2511	X	Level 3 Trauma Center
Kootenai Clinic Hospital 2003 Kootenai Health Way, Coeur d'Alene, ID	Lat: N 47-41.8026' Long: W 116.47.7669'	3 hr 45 min	208-625-5707	X	Level 3 Trauma
Harborview Burn Center 395 9th Ave. Seattle, WA	Lat: N 47.36.2287" Long: W 122.19.3937	7 hr	206-520-5000	X	Level 1 Trauma & Burn Center
Special Notes: The Medical Unit will be open from 0600-2200. After hours contact the MEDL (Marilynn Davis, 208-719-5033) in case of an emergency in camp or on the line					

Division	Area Location Capability	
Branch I Boehls/ Cobbler's Knob	EMS Responders & Capability:	Cody Brandt EMTF (EMT 3) Adam Osiadacz EMPF (Medic 4)
	Equipment Available on Scene:	ALS & BLS, sked kit, 1- aid support kit, O2 AED
	Medical Emergency Channel:	Command
	ETA for Ambulance to Scene:	90 minutes
	Air/Ground:	Ch. 15
	Approved Helispots:	Boehls spike/CPTPA
	Lat:	N 46 53. 941
	Long:	W 115 53.999

Branch II CPTPA	EMS Responders & Capability:	Ayala Rahm EMPF (Medic 5) Misty Bauer EMTF (EMT 1) Yoaila Kopelowitz EMTF (EMT 2)
	Equipment Available on Scene:	AED, BLS line gear, sked, O2 AED
	Medical Emergency Channel	Command
	ETA for Ambulance to Scene	Ambo 2 on scene/ Staging DP 225
	Air/Ground	Ch. 14
	Approved Helispot:	Headquarters/ICP- parking lot
	Lat:	N 46 37.7781
	Long:	W 115 48.5751
	EMS responders and capability	Marilynn Davis, MEDL, Aubri Murray, EMTB
	Equipment Available on Scene:	BLS. 911
	Medical Emergency Channel:	Command or Camp Radio or 208-719-6033
	ETA for Ambulance to Scene:	45 MIN
1. Prepared By (Medical Unit Leader) /s/ Marilyn Davis, MEDL	Date/Time 08/21/21 1606	2. Reviewed By (Safety Officer) /s/ Don Alber, EMT 2 08/21/21

Medical Incident Report

FOR A NON-EMERGENCY INCIDENT, WORK THROUGH CHAIN OF COMMAND TO REPORT AND TRANSPORT INJURED PERSONNEL AS NECESSARY.

FOR A MEDICAL EMERGENCY: IDENTIFY ON SCENE INCIDENT COMMANDER BY NAME AND POSITION AND ANNOUNCE

USE THE FOLLOWING ITEMS TO COMMUNICATE SITUATION WITH COMMUNICATIONS/DISPATCH

1. CONTACT COMMUNICATIONS / DISPATCH (Verify correct frequency prior to starting report)

Ex: "Communications, Div. Alpha. Stand-by for Emergency Traffic."

2. INCIDENT STATUS: Provide incident summary (including number of patients) and command structure.

Ex: "Communications, I have a Red priority patient, unconscious, struck by a falling tree. Requesting air ambulance to Forest Road 1 at (Lat./Long.) This will be the Trout Meadow Medical, IC is TFLD Jones. EMT Smith is providing medical care."

Severity of Emergency / Transport Priority	<input type="checkbox"/> RED / PRIORITY 1 Life or limb threatening injury or illness. Evacuation need is IMMEDIATE <i>Ex: Unconscious, difficulty breathing, bleeding severely, 2^o - 3^o burns more than 4 palm sizes, heat stroke, disoriented.</i>
	<input type="checkbox"/> RED / PRIORITY WILL AUTOMATICALLY REQUEST AIR AMBULANCE ON AIRBOURNE STANDBY
	<input type="checkbox"/> YELLOW / PRIORITY 2 Serious Injury or illness. Evacuation may be DELAYED if necessary. <i>Ex: Significant trauma, unable to walk, 2^o - 3^o burns not more than 1-3 palm sizes.</i>
	<input type="checkbox"/> GREEN / PRIORITY 3 Minor Injury or illness. Non-Emergency transport <i>Ex: Sprains, strains, minor heat-related illness</i>
Nature of Injury or Illness And Mechanism of Injury	Brief Summary of Injury or Illness (Ex: Unconscious, Struck by Falling Tree)
Transport Request	Air Ambulance / Short Haul/Hoist Ground Ambulance / Other
Patient Location	Descriptive Location & Lat. / Long. (WGS84)
Incident Name	Geographic Name + "Medical" (Ex: Trout Meadow Medical)
On-Scene Point of Contact	Name of on-scene POC of Incident within an Incident (Ex: TFLD Jones)
Patient Care	Name of Care Provider (Ex: EMT Smith)

3. INITIAL PATIENT ASSESSMENT: Complete this section for each patient as

Great Basin Team 3 Medical Unit: VITAL SIGNS REPORT

Patient Assessment: (See IRPG pg 106 or use chart to the right)

Age: _____ Weight: _____

Treatment:

Level of consciousness:

4. TRANSPORT PLAN:

Evacuation Location (if different) Patient's ETA to Evacuation Location:

Alert and oriented to: Person Place Time Event

Responsive to: Verbal Stimulus Pain Stimulus Unresponsive

Helispot / Extraction Site Size and Hazards:

Breathing: Not Normal Difficult/Labored Rate: _____

Pulse Rate: Absent Present: _____/minute

5. ADDITIONAL RESOURCES / EQUIPMENT NEEDS:

Example: Paramedic/EMT, Crews, Immobilization Devices, AED, Oxygen, Trauma Bag, IV/Fluid(s), Splints, Rope rescue, Wheeled litter, HAZMAT, Extrication

Blood pressure: SYS: _____ / DIA: _____

Oxygen Saturation With Pulse Oximeter (SaO2): _____

6. COMMUNICATIONS: Identify State Air/Ground EMS Frequencies and Hospital Contacts as applicable

Function	Channel Name/Number	Receive (RX)	Tone/NAC *	Transmit (TX)	Tone/NAC *
COMMAND					
AIR-TO-GRND					
TACTICAL					

7. CONTINGENCY: Considerations: If primary options fail, what actions can be implemented in conjunction with primary evacuation method? Be thinking ahead.

8. ADDITIONAL INFORMATION: Updates/Changes, etc.

REMEMBER: Confirm ETA's of resources ordered. Act according to your level of training. Be Alert. Keep Calm. Think Clearly. Act Decisively.

