



INCIDENT ACTION PLAN



Cougar Rock Complex SOUTH
Pennsylvania IMT3

Cougar Rock Complex NORTH
Maine IMT3

ID-CTS-000623 Fire Code PN N5HF
Thursday 08/05/2021 – Saturday 08/07/2021
Day Shift: 0600-2200

“Remember, someone loves you at home. Don’t ask me why.”
Col. Potter, MASH 4077

Leader’s Intent

We provide leader’s intent so people closest to the scene of action can adapt plans and exercise initiative to accomplish the objective when unanticipated opportunities arise or when the original plan no longer suffices.

Leader’s intent is a crucial element of effective operations because it reduces internal friction and empowers subordinates – even when chaotic conditions prevent the chain of command from communicating effectively.

Leader’s intent is a clear, concise statement about what people must do to succeed in their assignments. It delineates three essential components:

1. **Task** - what is the objective or goal of the assignment?
2. **Purpose** – why the assignment needs to be done.
3. **End state** – how the situation should look when the assignment is successfully completed.



Incident maps
for Avenza

Prepared by:
Maine IMT3 SOF3: Jon Blackstone

JV Blackstone

Cougar Rock Complex SOUTH IC – Shawn Turner
Cougar Rock Complex NORTH IC – Robby Gross

Fire Weather Forecast

FORECAST NO: 24
PREDICTION FOR: Day SHIFT
SHIFT DATE: Thursday-Saturday, 08/05-07/2021

NAME OF FIRE: Cougar Rock Complex
UNIT: CPTPA
SIGNED: Ken Rodgers, FBAN

TIME AND DATE

FORECAST ISSUED: 1600 8/04/2021

WEATHER DISCUSSION: For Cougar Rock Complex – Branch I (Hobbit 1, Scott, Trapper Saddle, Goat Creek)
Branch II (Butte Creek, Benton Ridge Fires, Lovell Knob)

RED FLAG WARNING 8AM PDT to 11PM PDT on THURSDAY...

Humidity increases on Thursday with moisture entering the Northern Rockies ahead of an incoming trough of low pressure. Confidence is high for this system to bring showers and thunderstorms to the fire location by Thursday between the hours of 1100 and 2000 PDT. Thunderstorms will be capable of producing lightning and strong, gusty winds of 30-40 mph. There is lower confidence that these storms will produce gusts up to 50 mph. **A Red Flag Warning is in effect for threats of high outflow winds and lightning.** Showers and cloudy skies linger on Friday. Saturday will bring some clearing skies with a slight chance of rain. **Storm precipitation totals estimated .10-.15 in.**

Today Thursday, August 05:

WEATHER: Partly cloudy. Chance of showers and thunderstorms afternoon.

TEMPERATURES: Fire: 81-94°F

HUMIDITY: Fire: 32-37%

WINDS (20ft): winds 3 to 6 mph in the morning becoming upslope in afternoon; gusty and erratic winds near thunderstorms

HAINES INDEX: 5 Moderate to 6 High **LAL:** 2 to 3 **CWR:** <10%

Friday, August 06:

WEATHER: Partly cloudy. Chance of morning showers

TEMPERATURES: Fire: 66 to 80°F

HUMIDITY: Fire: 42 to 53%

WINDS (20ft): Southwest 5-11 mph. Gusts up to 20 mph in afternoon; gusty and erratic winds near thunderstorms

HAINES INDEX: 3 Very low **LAL:** 1 **CWR:** 10 - 20%

Saturday, August 07:

WEATHER: Partly cloudy with chance of showers.

TEMPERATURES: Fire: 64 to 79°F

HUMIDITY: Fire: 28 to 49%

WINDS (20ft): Southwest 10-15 mph; gusty and erratic winds near thunderstorms

HAINES INDEX: 2 to 3 Very low **LAL:** 1 **CWR:** < 10%

EXTENDED FORECAST: Sunday - Monday

SUNDAY...Partly cloudy. Chance of rain showers. Highs 60-77. Lows mid 50's to low 60's. Diurnal to southwest winds 3-10 mph.

MONDAY...Partly cloudy. Slight chance of rain showers. Highs 60-79. Lows 53-58. Winds diurnal to west up to 5-10 mph.

FIRE BEHAVIOR FORECAST

FORECAST NUMBER: 24	INCIDENT TYPE: Wildfire
FIRE NAME: Cougar Rock Complex	OPERATIONAL PERIOD: Aug 05-07, 2021 Thurs-Sat, Day Shift
DATE ISSUED: August 04, 2021	TIME ISSUED: 1600
UNIT: ID-CPTPA	PREPARED BY: Ken Rodgers, FBAN

INPUTS

WEATHER SUMMARY: - RED FLAG WARNING 8AM to 11PM on THURSDAY -

Sky Weather: Partly cloudy, **CWR:** <10 to 20%, **Temps:** 64 to 94°, **RH:** 28 to 53%, **Haines:** 2 Low to 6 high **LAL:** 1-3
Winds (20 ft): Variable 5 to 15 mph, afternoon gusts to 20 mph Friday; thunderstorm wind 30 to 40 mph. **Storm Precipitation totals estimated at .10 to .15 inches**

FUELS: Cougar Rock Complex- 10 fires

Mixed conifer forest dominated by Western Red Cedar, Douglas Fir, Western Larch, and Grand Fir. Subalpine Alpine Fir, Engelman Spruce and Lodge Pole Pine at the higher elevations (>4,800'). All age and size classes of conifer fuels are present with relatively high crown bulk density and low crown base heights. Light to moderate amounts of dead fine fuels and logging/thinning slash will contribute to surface fire spread. Herbaceous and live woody fuels are green and will generally not contribute to fire spread.

Fine Fuels: 9%; 10-hr: 10%; 100hr: 20%; 1000hr: 17% (These values adjusted for recent rain showers last Sun-Mon)

ERC: 28, below 90th percentile. Max spotting distance: 0.2 Mile plus with ridgetop winds

OUTPUTS - FIRE BEHAVIOR

General:

Expect minimal to low active surface and ground fire. The rain showers we received Sunday/Monday may have penetrated the tree canopy to wet surface fuels to various extent. Smolder and creep may be common in some areas, while tree torching/short range spotting in unburnt areas could occur within the fires and areas of unsecured line. Live fuels and young conifer plantations should discourage crown fire activity. Except in the SAF/ES stands (i.e. Goat Fire) fire activity should remain on the ground under dense canopies and sheltered sites. Fire primarily moving in activity fuels/slash and jackpots of dead/down/litter. Both on and off-site smoke will damper fire activity. Warmer and dryer weather may not immediately increase fire behavior as the effects of precipitation lingers for several days.

Backing/flanking spread <2-3 ft/min with flames <2-3 ft. Head fire with possible <5-7 ft. flame lengths and <16 ft/min rates of spread on the steeper sites, higher with torching and when slope and wind align. **(These values are decreased from what was experienced prior to the rain showers last Sun-Mon)**

Specific:

Benton Fires: Continued, but slower movement to the N/NW toward the Reservoir. Fire will move towards the tether line on the east side of the fire.

Butte Creek: Continued but slower fire growth to the E/NE of Thompson Point and towards the Reservoir. Thompson Creek is currently suppressing fire growth.

Goat Creek: Sub-alpine fir will continue to promote minor fire spotting through single tree and group tree torching. Fire spread is less likely following the rain showers last Sunday/Monday and those forecasted for Thursday through Saturday. Interior burning will continue to occur but with reduced intensity because of moisture received.

Probability of Ignition (PIG): 46%

AIR OPERATIONS: Notable impact to aviation will be area smoke, lingering low clouds and possible thunderstorms; afternoon winds on Friday as well as gusty and erratic winds from thunderstorms are additional operational concerns.

SAFETY: Remember Thunderstorm Safety Procedures: Page 21 of IRPG.

AIR OPERATIONS SUMMARY (ICS 220)
Controlled Unclassified Information//Basic

1. Incident Name: COUGAR ROCK COMPLEX		2. Operational Period: DAY		3. Sunrise: 0529	Sunset: 2013	
		Date/Time From: 08/05/2021 0600 THU		Date/Time To: 08/07/2021 2200 SAT		
10. Helicopters (use additional sheets as necessary):						
FAA N#	Category/Kind/Type	Make/Model	Base	Available	Start	Remarks
N27HX	T-3	BELL 407	OROFINO AIRPORT	0800	0830	A-8
H-103	T-1	UH-60	COEUR D'ALENE	0900	0930	
H-112	T-1	UH-60	COEUR D'ALENE		0930	
12. Task/Mission/Assignment (category/kind/type and function includes: air tactical, reconnaissance, personnel transport, search and rescue, etc.):						
Category/Kind/Type and Function	Name of Personnel or Cargo (if applicable) or Instructions for Tactical Aircraft			Mission Start	Fly From	Fly To
RECON	TBA				TBA	FIRE
WATER DELIVERY	TBD				HLB	DIV
CARGO DELIVERY	TBD				TBD	DIV
PERSONNEL TRANSPORT	TBA				TBD	DIV

11. Prepared By: Name: BILL HAYES
 ICS 220, Page 2 of 2
 Position/Title: AOB
 Date/Time: 08/03/2021 1928
 Signature: 

INCIDENT RADIO COMMUNICATIONS PLAN (ICS 205)


Controlled Unclassified Information//Basic

1. Incident Name:		2. Date/Time Prepared:		3. Operational Period:	
COUGAR ROCK COMPLEX		Date: 08/04/2021	Date/Time From: 08/05/2021 0600	Day: THU	Date/Time To: 08/07/2021 2200
		Time: 1500			

Zone Group	Ch #	Function	Channel Name/Trunked Radio System Talkgroup	Assignment	RX Freq	RX Tone/NAC	TX Freq	TX Tone/NAC	Mode (A,D, or M)	Remarks
	1	COMMAND	CMD 1	ALL RESOURCES	169.7500 N	146.2	167.1000 N	146.2	A	TO COMMUNICATIONS
	2	COMMAND	CMD 2	ALL RESOURCES	173.9625 N	146.2	164.8625 N	146.2	A	TO COMMUNICATIONS
	3	COMMAND	CMD 3	ALL RESOURCES	171.9250 N	146.2	165.9875 N	146.2	A	TO COMMUNICATIONS
	4	COMMAND	CMD 4	ALL RESOURCES	171.8875 N	146.2	162.1875 N	146.2	A	TO COMMUNICATIONS
	5	COMMAND	CPTPA 2	I/A	153.0650 N	97.4	158.1600 N	97.4	A	ELK BUTTE/GRANGEVILLE DISPATCH
	6	TACTICAL	TAC 6	DIV F/H	168.0500 N	146.2	168.0500 N	146.2	A	NIFC TAC
	7	TACTICAL	TAC 7	DIV A/C	168.2000 N	146.2	168.2000 N	146.2	A	NIFC TAC
	8	TACTICAL	TAC 8	DIV K	168.6000 N	146.2	168.6000 N	146.2	A	NIFC TAC
	9	TACTICAL	TAC 9	DIV T/Q	166.7250 N	146.2	166.7250 N	146.2	A	NIFC TAC
	10	TACTICAL	TAC 10	UNASSIGNED	166.7750 N	146.2	166.7750 N	146.2	A	NIFC TAC
	11	TACTICAL	TAC 11	DEBRIS REMOVAL GROUP	168.2500 N	146.2	168.2500 N	146.2	A	NIFC TAC
	12	TACTICAL	ID EMS	ALL RESOURCES	155.2800 N		155.2800 N	156.7	A	EMS AMBO/AIR UNITS
	13	AIR TO GROUND	IDL A2GS	ALL RESOURCES	151.1450 N		151.1450 N	100.0	A	STATEWIDE AIR/GUARD
	14	AIR TO GROUND	A/G	BRANCH II	167.8375 N		167.8375 N		A	NIFC A/G
	15	AIR TO GROUND	A/G	BRANCH I	166.6125 N		166.6125 N		A	NIFC A/G
	16	AIR GUARD	AIR GUARD	ALL RESOURCES	168.6250 N		168.6250 N	110.9	A	EMERGENCY



5. Special Instructions:

6. Prepared By (Communications Unit Leader) Name: MATT CALDWELL

Signature: 

ICS 205 IAP Page Date/Time: 08/04/2021 1500

INCIDENT OBJECTIVES (ICS 202)

1. Incident Name:		2. Operational Period: DAY	
COUGAR ROCK COMPLEX		Date/Time From: 08/05/2021 0600 THU	Date/Time To: 08/07/2021 2200 SAT
3. Objective(s):			
<p>1. Protect human life. Firefighter and public safety will be given the highest priority at all times. Risks to firefighters and the public will be managed by utilizing a risk-based approach to decision making. An emphasis will be placed on exposure to accidents and heat related illness.</p> <p>2. Utilize appropriate fire strategies to minimize fire impacts to residences, commercial properties, critical community infrastructure and natural resources, merchantable timber and critical watersheds.</p> <p>3. Maintain and foster relationships with users of the public lands, landowners, agencies and local communities.</p> <p>4. Effectively manage costs commensurate with the high value assets and resources to be protected and risks.</p> <p>5. Prioritize potential fire suppression and values at risk protection opportunities.</p>			
4. Operational Period Command Emphasis:			
<p>1. The Cougar Rock Complex is committed to following the current CDC guidelines for the Covid-19 precautions and mitigation measures consistent with local protocols. Please adhere to Covid-19 precautions and procedures, particularly at ICP due to confined work spaces.</p> <p>2. Crews will look for opportunities to install containment line on the west side of the Goat Creek fire.</p> <p>3. Hold installed containment lines and go direct when possible.</p> <p>4. Crews will continue to secure the Eastern containment line down to Butte Creek Road on the Benton Ridge fire.</p>			
General Situational Awareness:			
Maintain focus on the task at hand. Give clear briefings and conduct daily after action reviews to continually improve your situational awareness.			
5. Site Safety Plan Required? Yes <input type="checkbox"/> No <input checked="" type="checkbox"/>			
Approved Site Safety Plan(s) Located			
6. Incident Action Plan (the items checked below are included in this Incident Action Plan):			
<input checked="" type="checkbox"/> ICS 202	<input type="checkbox"/> ICS 207	Other Attachments:	
<input checked="" type="checkbox"/> ICS 203	<input checked="" type="checkbox"/> ICS 208	<input checked="" type="checkbox"/> ICS 214	
<input checked="" type="checkbox"/> ICS 204	<input checked="" type="checkbox"/> ICS 220	<input checked="" type="checkbox"/> FIRE BEHAVIOR FORECAST	
<input checked="" type="checkbox"/> ICS 205	<input checked="" type="checkbox"/> Map/Chart	<input checked="" type="checkbox"/> MEDICAL INCIDENT REPORT	
<input type="checkbox"/> ICS 205A	<input checked="" type="checkbox"/> Weather Forecast/Tides/Currents	<input type="checkbox"/>	
<input checked="" type="checkbox"/> ICS 206		<input type="checkbox"/>	
7. Prepared by: Danell Perkins		Position/Title: PSC 3 (E)	Signature: 
8. Approved by Incident Commander:		Name: Robby Gross	Signature: 
ICS 202	IAP Page	Date/Time: 08/04/2021 2000	

ORGANIZATION ASSIGNMENT LIST (ICS 203)

1. Incident Name:		2. Operational Period: DAY	
COUGAR ROCK COMPLEX SOUTH		Date/Time From: 08/05/2021 0600 THU	Date/Time To: 08/07/2021 2200 SAT
3. Incident Commander(s) and Command Staff:		3. Finance/Administration Section:	
IC/UC	SHAWN TURNER	CHIEF	ROBIN REGISTER
SAFETY OFFICER	JEFFREY A HANDEL	TIME UNIT	WILL DEVORE (T)
INFORMATION OFFICER	JOHN WAMBAUGH	PERSONNEL TIME	AUBRI MURRAY
4. Agency/Organization Representative(s):			
Agency/Organization	Name		
CPTPA	KANE STEINBRUEKER		
IDL	GREG DAWSON		
POTLATCH DELTIC	RICK MCMILLAN		
CLEARWATER CO. SHERIFF	CHRIS GOETZ		
ARMY CORPS. OF ENGINEER	PAUL PENCEL		
USFS - NCF	ANDREW SKOWLAND		
USFS - IPNF	MATT DAVIS		
NEZ PERCE TRIBE LIASON	CHRISTY BRADBURY		
5. Planning Section:			
CHIEF	MATT REED (T)		
STATUS CHECK IN	BOBBIE FLETCHER (T)		
6. Logistics Section:			
CHIEF	CHARLES CHOPLICK		
ORDERING MANAGER	JUSTIN SHORT		
FACILITIES UNIT	KENDALL NELSON		
GROUND SUPPORT UNIT	CARSON GUBLER DALE APPLEBY (T)		
COMMUNICATIONS UNIT	JAMES KREBS (T)		
COMMUNICATIONS TECHNICIAN	MARCUS E BRINKERHOFF		
BASE CAMP MANAGER	JEFF DIXON		
7. Operations Section:			
OPERATIONS SECTION CHIEF	BRIAN PLUME		
Branch	I		
COUGAR NORTH OPERATIONS CHIEF	BRIAN PLUME		
DIVISION/GROUP	DIV K	DAVE CROUSSER	
DIVISION/GROUP	DIV T/Q	DAVID INSKEEP	
Branch	II		
BRANCH DIRECTOR	DAN GUSTAFSON JADE MARTIN (T)		
DIVISION/GROUP	DIV K	NATE HUNTER	
DIVISION/GROUP	DIV M	UNSTAFFED	
DIVISION/GROUP	DIV O	UNSTAFFED	
DIVISION/GROUP	T/Q	DAVID INSKEEP	
9. Prepared By:			
Name:	Position/Title:	Signature:	
ICS 203	Date/Time: 08/04/2021 2154		
IAP Page			

ORGANIZATION ASSIGNMENT LIST (ICS 203)

1. Incident Name:		2. Operational Period: DAY	
COUGAR ROCK COMPLEX NORTH		Date/Time From: 08/05/2021 0600	THU Date/Time To: 08/07/2021 2200 SAT
3. Incident Command(s) and Command Staff:		BRANCH DIRECTOR DAN GUSTAFSON JADE MARTIN (T)	
IC/UC	ROBBY GROSS	DIVISION/GROUP	DIV K NATE HUNTER
SAFETY OFFICER	JON BLACKSTONE	DIVISION/GROUP	DIV M UNSTAFFED
INFORMATION OFFICER	JOHN WAMBAUGH	DIVISION/GROUP	DIV O UNSTAFFED
4. Agency/Organization Representative(s):		DIVISION/GROUP	T/Q DAVID INSKEEP
Agency/Organization	Name	8. Finance/Administration Section:	
CPTPA	KANE STEINBRUEKER	CHIEF	ROBIN REGISTER
IDL	GREG DAWSON	TIME UNIT	WILL DEVORE (T)
POTLATCH DELTIC	RICK MCMILLAN	PERSONNEL TIME	AUBRI MURRAY
CLEARWATER CO. SHERIFF	CHRIS GOETZ		
ARMY CORPS. OF ENGINEER	PAUL PENCEL		
USFS - NCF	ANDREW SKOWLAND		
USFS - IPNF	MATT DAVIS		
NEZ PERCE TRIBE LIASON	CHRISTY BRADBURY		
5. Planning Section:			
CHIEF	DANIEL PERKINS (T)		
STATUS CHECK IN	BOBBIE FLETCHER (T)		
6. Logistics Section:			
CHIEF	GEORGE HARRIS		
ORDERING MANAGER	JUSTIN SHORT		
FACILITIES UNIT (COBBLERS KNOB)	KEN HABER		
GROUND SUPPORT UNIT	CARSON GUBLER DALE APPLEBY (T)		
COMMUNICATIONS UNIT	JAMES KREBS (T)		
COMMUNICATIONS TECHNICIAN	MARCUS E BRINKERHOFF		
BASE CAMP MANAGER	JEFF DIXON		
RECEIVING/DISTRIBUTION MANAGER (COBBLERS KNOB)	JOSH MECHAM (T) CARLOS SANTILLANA		
TECHNICAL SPECIALIST (COBBLERS KNOB)	LARRY ANDERSON		
7. Operations Section:			
OPERATIONS SECTION CHIEF	RICH SCHENK		
Branch	NORTH		
DIVISION/GROUP	A/C LEWIS HOLT		
DIVISION/GROUP	DIV F/H MICHAEL KOLB		
DIVISION/GROUP	DEBRIS REMOVAL GROUP MATT HAJOS (HEQB)		
Branch	N		
9. Prepared By: Name:		Position/Title: RESL	Signature:
ICS 203	IAP Page	Date/Time: 08/04/2021 1912	

Division/Group Assignment List (ICS 204 WF)
Controlled Unclassified Information//Basic

1. Incident Name:		3.	
COUGAR ROCK COMPLEX		Branch:	Division/Group
2. Operational Period: DAY		NORTH	DIV A/C
Date/Time From: 08/05/2021 0600 THU	Date/Time To: 08/07/2021 2200 SAT		

4. Operations Personnel			
PLANNING OPERATIONS CHIEF		BRANCH DIRECTOR	RICH SCHENK
DIVISION/GROUP SUPERVISOR	LEWIS HOLT	AIR ATTACK SUPERVISOR	

6. Control Operations/Work Assignments:

Task: Continue mop-up, secure, and patrol the fire perimeter.
Utilize air resources when appropriate.
Purpose: Reduce the loss of high value timber and fully contain the Scott fire.
End State: The Scott fire has a viable fire suppression/values at risk protection plan.

7. Special Instructions:

- Utilize LCES.
- Notify Division Supervisor/Branch Director prior to commencing black line operations.

O-128 SOF2 - Michael Smith available for all divisions in Branch I

Division Specific Hazard: Fire Weakened Trees/Snags: Be alert for hazard trees, both green and burnt. Bear activity reported at Cobbler Spike. Keep all food away from sleeping areas.

8. Division/Group Communication Summary						
Function	Channel	RX Frequency N/W	RX Tone/NAC	TX Frequency N/W	TX Tone/NAC	Mode
COMMAND	1	169.7500 N	146.2	167.1000 N	146.2	A
TACTICAL	7	168.2000 N	146.2	168.2000 N	146.2	A
AIR TO GROUND	15	166.6125 N		166.6125 N		A

9. Prepared By (Resource Unit Leader)		Approved By (Planning Section Chief)		Date	Time
D.PERKINS		DANIEL PERKINS		08/04/2021	1900

Division/Group Assignment List (ICS 204 WF)
Controlled Unclassified Information//Basic

1. Incident Name:			3.			
COUGAR ROCK COMPLEX			Branch:		Division/Group	
2. Operational Period: DAY			NORTH		DIV F/H	
Date/Time From: 08/05/2021 0600	THU	Date/Time To: 08/07/2021 2200				
4. Operations Personnel						
PLANNING OPERATIONS CHIEF				BRANCH DIRECTOR		RICH SCHENK
DIVISION/GROUP SUPERVISOR		MICHAEL KOLB		AIR ATTACK SUPERVISOR		
5. Resources Assigned this Period						
Strike Team / Task Force / Resource Designator		LWD	Leader	Number Persons	Drop Off PT./Time	Pick Up PT./Time
6. Control Operations/Work Assignments:						
Group Includes Goat Creek and West Cedar fires						
Task: Implement both direct and indirect tactic options. Construct indirect line along Timber Creek Road. Maintain and monitor pumpkins, pumps, hose lays, and sprinklers from 457 road down the dozer line to the eastern containment line of the old Hobbit Fire. Maintain and monitor sprinkler system above My Blue Heaven cabin and outfitter camp. Utilize air resources when appropriate. Purpose: Provide protection for My Blue Heaven cabin and outfitter camp. Slow fire progression toward My Blue Heaven cabin and reduce the loss of high value timber. End State: Goat Creek fire has a viable fire suppression/value at risk protection plan.						
7. Special Instructions:						
<ul style="list-style-type: none"> • Utilize LCES. • Disengage from cedar snag areas when winds are 5 mph or greater. • Discuss and plan both indirect and direct containment options with IDL and USFS Resource Advisors. <p>O-128 SOF2 - Michael Smith available for all divisions in Branch I</p> <p>Specific Hazard: Maintain situational awareness and establish LCES as fire activity on the Goat Creek fire has increased. Stay alert for fire weakened trees and snags surrounding the Hobbit Fire. . Bear activity reported at Cobbler Spike. Keep all food away from sleeping areas.</p>						
8. Division/Group Communication Summary						
Function	Channel	RX Frequency N/W	RX Tone/NAC	TX Frequency N/W	TX Tone/NAC	Mode
COMMAND	1	169.7500 N	146.2	167.1000 N	146.2	A
TACTICAL	6	168.0500 N	146.2	168.0500 N	146.2	A
AIR TO GROUND	15	166.6125 N		166.6125 N		A
9. Prepared By (Resource Unit Leader)			Approved By (Planning Section Chief)		Date	Time
D. PERKINS			DANIEL PERKINS		08/04/2021	1900

Division/Group Assignment List (ICS 204 WF)
Controlled Unclassified Information//Basic

1. Incident Name:		3.	
COUGAR ROCK COMPLEX		Branch:	Division/Group
2. Operational Period: DAY		NORTH	DEBRIS REMOVAL
Date/Time From: 08/05/2021 0600 THU	Date/Time To: 08/07/2021 2200 SAT		

4. Operations Personnel			
PLANNING OPERATIONS CHIEF		BRANCH DIRECTOR	RICH SCHENK
DIVISION/GROUP SUPERVISOR	MATT HAJOS(HEQB) DAVID GREGORY(R&R 8/5-8/8) (T)	AIR ATTACK SUPERVISOR	

5. Resources Assigned this Period					
Strike Team / Task Force / Resource Designator	LWD	Leader	Number Persons	Drop Off PT./Time	Pick Up PT./Time
E-131 ENG4 UCON ENGINE	08/13	SAWYER MAUPIN	2	COBBLER SPIKE /0600	COBBLER SPIKE/2200
E-40 DOZ2 RAY DAY JR. LOGGINGS INC	08/10	JOE MONTAMBO	1	COBBLER SPIKE /0600	COBBLER SPIKE/2200
E-35 DOZ3 L & S DOZER	08/08	JAMES NICHALSON	1	COBBLER SPIKE /0600	COBBLER SPIKE/2200
E-51 DOZ3 KUYKENDALL (WAS E-52)	08/16	DAN KIELE	1	COBBLER SPIKE /0600	COBBLER SPIKE/2200
E-9 EXCA QUALITY EXCAVATION	08/14	DOUG JOHNSON	1	COBBLER SPIKE /0600	COBBLER SPIKE/2200
E-38 EXCA L & S	08/05	AMANDA HAMMOND	1	COBBLER SPIKE /0600	COBBLER SPIKE/2200
E-82 TDMP PINE CREEK LOGGING (R&R 8/4-8/5)	08/20	MONTE ANDERSON	1	COBBLER SPIKE /0600	COBBLER SPIKE/2200
E-103 TDMP ZACHARY KRUGER TRUCKING	08/10	ZACH KRUGER	1	COBBLER SPIKE /0600	COBBLER SPIKE/2200
E-120 LDFR PINE CREEK LOGGING (R&R 8/4-8/5)	08/20	JIM FULLER	1	COBBLER SPIKE /0600	COBBLER SPIKE/2200
E-83 LDFR SKYLER HURD LOGGING	08/09	BUTCH RENSHAW	1	COBBLER SPIKE /0600	COBBLER SPIKE/2200
E-112 LOG WILLIAM V LOWERY & SONS LLC	08/14	KYLE NYGARD	1	COBBLER SPIKE /0600	COBBLER SPIKE/2200
E-85 LOG LOWRY (E-9053)	08/14	CARL CARUTHERS	1	COBBLER SPIKE /0600	COBBLER SPIKE/2200
E-16 LOWB QUALITY EXCAVATION	08/10	DOUG JOHNSON	1	COBBLER SPIKE /0600	COBBLER SPIKE/2200
E-37 LOWB L & S CONSTRUCTION	08/05	TALON ALEXANDER	1	COBBLER SPIKE /0600	COBBLER SPIKE/2200
E-41 LOWB RAY DAY LOWBOY	08/14	AARON WORKMAN	1	COBBLER SPIKE /0600	COBBLER SPIKE/2200
E-110 LOWB WILLIAM V LOWERY & SONS T	08/08	CODY LOCKMAN	1	COBBLER SPIKE /0600	COBBLER SPIKE/2200
E-162 MAST UPPER VALLEY EXCAVATOR	08/17	JIM KRUCKEBERG		COBBLER SPIKE /0600	COBBLER SPIKE/2200
E-169 WTS1 LOPEZ LIVESTOCK, INC. -	08/17	MIKE LOPEZ	1	COBBLER SPIKE /0600	COBBLER SPIKE/2200
E-36 WTS2 L&S	08/08	JAMES NICHALSON	1	COBBLER SPIKE /0600	COBBLER SPIKE/2200

8. Division/Group Communication Summary						
Function	Channel	RX Frequency N/W	RX Tone/NAC	TX Frequency N/W	TX Tone/NAC	Mode
COMMAND	1	169.7500 N	146.2	167.1000 N	146.2	A
TACTICAL	11	168.2500 N	146.2	168.2500 N	146.2	A
AIR TO GROUND	15	166.6125 N		166.6125 N		A

9. Prepared By (Resource Unit Leader)	Approved By (Planning Section Chief)	Date	Time
D. PERKINS	DANIEL PERKINS	08/04/2021	1900

Division/Group Assignment List (ICS 204 WF)
Controlled Unclassified Information//Basic

1. Incident Name:		3.	
COUGAR ROCK COMPLEX		Branch:	Division/Group
2. Operational Period: DAY		NORTH	DEBRIS REMOVAL
Date/Time From: 08/05/2021 0600 THU	Date/Time To: 08/07/2021 2200 SAT		

4. Operations Personnel			
PLANNING OPERATIONS CHIEF		BRANCH DIRECTOR	RICH SCHENK
DIVISION/GROUP SUPERVISOR	MATT HAJOS(HEQB) DAVID GREGORY(R&R 8/5-8/8) (T)	AIR ATTACK SUPERVISOR	

5. Resources Assigned this Period					
Strike Team / Task Force / Resource Designator	LWD	Leader	Number Persons	Drop Off PT./Time	Pick Up PT./Time
E-109 WTS2 RAY DAY	08/16	RUSS WESSMAN	1	COBBLER SPIKE /0600	COBBLER SPIKE/2200
E-168 WTS1 CM WATER TENDER	08/17	STEVE EDSALL	1	COBBLER SPIKE /0600	COBBLER SPIKE/2200
E-111 WTS2 LOWRY	08/14	BILL LOWRY	1	COBBLER SPIKE /0600	COBBLER SPIKE/2200
E-170 GRD MADDEN GRADER	08/15	PAT MADDEN	2	COBBLER SPIKE /0600	COBBLER SPIKE/2200
O-145 HEQB	08/13	CARL BRET CAMPBELL	1	COBBLER SPIKE /0600	COBBLER SPIKE/2200
E-39 FEL1 RAY DAY JR LOGGING	08/10	JOSEPH WORKMAN	1	COBBLER SPIKE /0600	COBBLER SPIKE/2200
E-84 FEL1 SCHILLING LOGGING (E-9050)	08/07	STEVE SCHILLING	1	COBBLER SPIKE /0600	COBBLER SPIKE/2200
E-9024 EXCA CLEVELAND LOGGING	08/06	TICE HUFFMAN	1	COBBLER SPIKE /0600	COBBLER SPIKE/2200
E-61 SKD1 CLEVELAND LOGGING	08/06	MARK GIES	1	COBBLER SPIKE /0600	COBBLER SPIKE/2200
E-62 SKD1 CLEVELAND LOGGING RUBBER TIRE CATERPILLAR	08/06	DEVIN JONES	1	COBBLER SPIKE /0600	COBBLER SPIKE/2200
E-70 LDFR CLEVELAND LOGGING	08/06	HUGH HENDERSON	1	COBBLER SPIKE /0600	COBBLER SPIKE/2200
E-75 LDFR CLEVELAND LOGGING (E-9029)	08/06	GARY GIESS	1	COBBLER SPIKE /0600	COBBLER SPIKE/2200
E-71 LOG CLEVELAND LOGGING TRUCK	08/06	WAYNESON THORHAY	1	COBBLER SPIKE /0600	COBBLER SPIKE/2200
E-72 LOG CLEVELAND LOGGING TRUCK	08/06	GREG BEPLATE	1	COBBLER SPIKE /0600	COBBLER SPIKE/2200
E-73 LOG CLEVELAND LOGGING TRUCK	08/06	CHAD RENNER	1	COBBLER SPIKE /0600	COBBLER SPIKE/2200
E-74 LOG CLEVELAND LOGGING TRUCK	08/06	AUSTIN SCHIERMEISTER	1	COBBLER SPIKE /0600	COBBLER SPIKE/2200
E-63 LOWB CLEVELAND LOGGING T1 TRANSPORT	08/06	ROY MICHAEL	1	COBBLER SPIKE /0600	COBBLER SPIKE/2200
E-66 LOWB CLEVELAND LOGGING T1 LOADER	08/06	JIM AUER	1	COBBLER SPIKE /0600	COBBLER SPIKE/2200
E-65 LOWB CLEVELAND LOGGING - T1 LOADER	08/06	JOSH HAYES	1	COBBLER SPIKE /0600	COBBLER SPIKE/2200

8. Division/Group Communication Summary						
Function	Channel	RX Frequency N/W	RX Tone/NAC	TX Frequency N/W	TX Tone/NAC	Mode
COMMAND	1	169.7500 N	146.2	167.1000 N	146.2	A
TACTICAL	11	168.2500 N	146.2	168.2500 N	146.2	A
AIR TO GROUND	15	166.6125 N		166.6125 N		A

9. Prepared By (Resource Unit Leader)	Approved By (Planning Section Chief)	Date	Time
D. PERKINS	DANIEL PERKINS	08/04/2021	1900

Division/Group Assignment List (ICS 204 WF)
Controlled Unclassified Information//Basic

1. Incident Name:		3.	
COUGAR ROCK COMPLEX		Branch:	Division/Group
2. Operational Period: DAY		NORTH	DEBRIS REMOVAL
Date/Time From: 08/05/2021 0600 THU	Date/Time To: 08/07/2021 2200 SAT		

4. Operations Personnel			
PLANNING OPERATIONS CHIEF		BRANCH DIRECTOR	RICH SCHENK
DIVISION/GROUP SUPERVISOR	MATT HAJOS(HEQB) DAVID GREGORY(R&R 8/5-8/8) (T)	AIR ATTACK SUPERVISOR	

5. Resources Assigned this Period					
Strike Team / Task Force / Resource Designator	LWD	Leader	Number Persons	Drop Off PT./Time	Pick Up PT./Time
E-178 FEL1 CLEVELAND LOGGING T1 BUNCHER (E-59)	08/06	RUSTY TELFORD	1	COBBLER SPIKE /0600	COBBLER SPIKE/2200
E-67 FEL1 CLEVELAND LOGGING PROCESSOR	08/06	TYSON HIGGINS	1	COBBLER SPIKE /0600	COBBLER SPIKE/2200
E-178 FEL1 CLEVELAND LOGGING	08/14	RUSTY TELFORD	1	COBBLER SPIKE /0600	COBBLER SPIKE/2200
E-69 FEL1 CLEVELAND LOGGING PROCESSOR	08/06	RODDEY HILL	1	COBBLER SPIKE /0600	COBBLER SPIKE/2200
E-68 FEL1 CLEVELAND LOGGING PROCESSOR	08/06	BEN MORRIS	1	COBBLER SPIKE /0600	COBBLER SPIKE/2200
E-58 FEL1 CLEVELAND LOGGING T1 BUNCHER	08/14	JIMMY JOHNSON	1	COBBLER SPIKE /0600	COBBLER SPIKE/2200

6. Control Operations/Work Assignments:

Task: Continue hauling logs and slash from all falling operations.
Continue debris removal operations as needed on indirect lines.
Purpose: Reduce the loss of high value timber.
End State: Indirect lines are defensible and available for tactical operations.

7. Special Instructions:

- Utilize LCES.
- Safely establish containment lines.

O-128 SOF2 - Michael Smith available for all divisions in Branch I

Division Specific Hazard: Drive slow on all roads especially when hauling logs. Expect to meet fire vehicles that do not have CB communication.

8. Division/Group Communication Summary						
Function	Channel	RX Frequency N/W	RX Tone/NAC	TX Frequency N/W	TX Tone/NAC	Mode
COMMAND	1	169.7500 N	146.2	167.1000 N	146.2	A
TACTICAL	11	168.2500 N	146.2	168.2500 N	146.2	A
AIR TO GROUND	15	166.6125 N		166.6125 N		A

9. Prepared By (Resource Unit Leader)	Approved By (Planning Section Chief)	Date	Time
D. PERKINS	DANIEL PERKINS	08/04/2021	1900

Division/Group Assignment List (ICS 204 WF)
 Controlled Unclassified Information//Basic

1. Incident Name:		3.	
COUGAR ROCK COMPLEX		Branch:	Division/Group
2. Operational Period: DAY		SOUTH	DIV K
Date/Time From: 08/05/2021 0600 THU	Date/Time To: 08/07/2021 2200 SAT		

4. Operations Personnel			
PLANNING OPERATIONS CHIEF		BRANCH DIRECTOR	BRIAN PLUME
DIVISION/GROUP SUPERVISOR	DAVE CROUSSER	AIR ATTACK SUPERVISOR	

5. Resources Assigned this Period

Strike Team / Task Force / Resource Designator	LWD	Leader	Number Persons	Drop Off PT./Time	Pick Up PT./Time
C-6 HC2 FRANCO REFORESTATION HANDCREW-R&R 07/27-07/28/21	08/11	NOE FRANCO-GUZMAN	20	HQ/0600	HQ/2200
E-121 ENG4 IDAHO FALLS E-411	08/09	WYNN WHITMEYER	3	HQ/0600	HQ/2200
E-113 ENG6 NM RETURNING HEROS E-965 - IDL (R&R 8/7-8/8)	08/06	VICTOR P LUJAN	4	HQ/0600	HQ/2200
E-49 SKG1 DAROLD STANTON LOGGING	08/06	CODY STANTON	1	HQ/0600	HQ/2200
E-97 SKG3 ROCKY MOUNTAIN FIRE	08/06	DON LYLE	2	HQ/0600	HQ/2200
E-149 DOZ2 CRAIG MOUNTAIN DOZER	08/06	CHANDLER LYTTE	2	HQ/0600	HQ/2200
E-14 WTS2 FOX CREEK	08/06	MAUREEN WEST	1	HQ/0600	HQ/2200
E-57 LDFR MILLER TIMBER	08/05	ROBERT RYLAND	2	HQ/0600	HQ/2200
O-37 FAL1	08/07	CODY STEINBRUECKER	1	HQ/0600	HQ/2200
O-45 EMPF EMPF MEDIC 5	08/07	AYALA RAHM	1	HQ/0600	HQ/2200
E-173 AMBU1	08/17	MIKE NORTON	2	HQ/0600	HQ/2200

6. Control Operations/Work Assignments:
 Group Includes Benton Face, Benton Ridge, North Fork Benton, Benton South, and the Butte Creek fires.

8. Division/Group Communication Summary

Function	Channel	RX Frequency N/W	RX Tone/NAC	TX Frequency N/W	TX Tone/NAC	Mode
COMMAND	1	169.7500 N	146.2	167.1000 N	146.2	A
TACTICAL	8	168.6000 N	146.2	168.6000 N	146.2	A
AIR TO GROUND	14	167.8375 N		167.8375 NM		A

9. Prepared By (Resource Unit Leader)	Approved By (Planning Section Chief)	Date	Time
M.REED	MATT REED	08/04/2021	1900

Division/Group Assignment List (ICS 204 WF)
Controlled Unclassified Information//Basic

1. Incident Name:		3.	
COUGAR ROCK COMPLEX		Branch:	Division/Group
2. Operational Period: DAY		SOUTH	DIV K
Date/Time From: 08/05/2021 0600 THU	Date/Time To: 08/07/2021 2200 SAT		

4. Operations Personnel			
PLANNING OPERATIONS CHIEF		BRANCH DIRECTOR	BRIAN PLUME
DIVISION/GROUP SUPERVISOR	DAVE GROUSSER	AIR ATTACK SUPERVISOR	

6. Control Operations/Work Assignments:

Task: Patrol and monitor throughout the Division.
 Continue dust abatement on the M and K roads.
 Identify and mitigate hazard trees throughout the division.
 Purpose: Quick identification and suppression at any potential threats to containment line.
 End State: Fire stays within the established containment lines.

7. Special Instructions:

- E-173 Ambulance will stage at DP-225 and be available for all resources within both Divisions K and T/Q.
- AMBU1 is NOT LINE qualified**, it will be staged at DP-225 and is available for all divisions within Branch II.
- Watch for logging truck traffic in the DP-225 area south down Bingo Creek Road to Highway 11.

O-45 EMPF - Ayala Rahm are available for all divisions within Branch II.

Division Specific Hazards: Minimize unnecessary fire traffic along Benton Butte Rd to steer clear of log hauling activity. High concentration of bee's within Div K.

8. Division/Group Communication Summary						
Function	Channel	RX Frequency N/W	RX Tone/NAC	TX Frequency N/W	TX Tone/NAC	Mode
COMMAND	1	169.7500 N	146.2	167.1000 N	146.2	A
TACTICAL	8	168.6000 N	146.2	168.6000 N	146.2	A
AIR TO GROUND	14	167.8375 N		167.8375 NM		A

9. Prepared By (Resource Unit Leader)		Approved By (Planning Section Chief)		Date	Time
M.REED		MATT REED		08/04/2021	1900

Division/Group Assignment List (ICS 204 WF)
Controlled Unclassified Information//Basic

1. Incident Name:		3.	
COUGAR ROCK COMPLEX		Branch:	Division/Group
2. Operational Period: DAY		SOUTH	DIV M
Date/Time From: 08/05/2021 0600 THU	Date/Time To: 08/07/2021 2200 SAT		

4. Operations Personnel			
PLANNING OPERATIONS CHIEF		BRANCH DIRECTOR	
DIVISION/GROUP SUPERVISOR	UNSTAFFED	AIR ATTACK SUPERVISOR	

5. Resources Assigned this Period					
Strike Team / Task Force / Resource Designator	LWD	Leader	Number Persons	Drop Off PT./Time	Pick Up PT./Time

6. Control Operations/Work Assignments:

7. Special Instructions:

8. Division/Group Communication Summary						
Function	Channel	RX Frequency N/W	RX Tone/NAC	TX Frequency N/W	TX Tone/NAC	Mode
COMMAND						
TACTICAL						
LOGISTICS						
AIR TO GROUND						

9. Prepared By (Resource Unit Leader) M.REED	Approved By (Planning Section Chief) MATT REED	Date 08/04/2021	Time 1900
--	--	---------------------------	---------------------

Division/Group Assignment List (ICS 204 WF)
Controlled Unclassified Information//Basic

1. Incident Name:		3.	
COUGAR ROCK COMPLEX		Branch:	Division/Group
2. Operational Period: DAY		SOUTH	DIV T/Q
Date/Time From: 08/05/2021 0600 THU	Date/Time To: 08/07/2021 2200 SAT		

4. Operations Personnel			
COUGAR SOUTH OPERATIONS CHIEF	BRIAN PLUME	DIVISION/GROUP SUPERVISOR	DAVID INSKEEP

5. Resources Assigned this Period					
Strike Team / Task Force / Resource Designator	LWD	Leader	Number Persons	Drop Off PT./Time	Pick Up PT./Time
C-7 HC2 ID 064 FRANCO REFORESTATION HANDCREW	08/12	RAFAEL ALCANTAR-CISNEROS	21	HQ/0600	HQ/2200
C-32 HC21 PATRICK ECHO	08/11	JOSHUA CHILES	20	HQ/0600	HQ/2200
C-38 HC2 PATRICK ERAM CHARLIE		DUSTIN DUFFY	20	HQ/0600	HQ/2200
E-151 ENG5 ID-IDL E 612	08/12	TREVOR L POGUE	5	HQ/0600	HQ/2200
E-94 ENG6 HAGERMAN FIRE 32	08/14	CHANCY COX	3	HQ/0600	HQ/2200
E-98 SKDS ROCKY MOUNTAIN FIRE	08/06	DEVIN MEYER	2	HQ/0600	HQ/2200
E-19 WTS2 RICHARDSON TREE CARE	08/06	DAVID BETZ	1	HQ/0600	HQ/2200
E-174 DOZ3 MADDEN DOZER	08/17	MOSES MADDEN	2	HQ/0600	HQ/2200
E-50 PCT2 STANTON PUMPER CAT		DAROLD STANTON	2	HQ/0600	HQ/2200
O-117 HEQB(T)	08/09	BRENT BENSON	1	HQ/0600	HQ/2200
O-183 FMOD UNDERDOG FALLER MODULE	08/17	MARTY POOR	2	HQ/0600	HQ/2200

6. Control Operations/Work Assignments:

Group Includes Benton, Butte Creek, and Lovell Knob fires.

Task: Construct approx.500 feet of handline into Thompson Creek from the tether line.
Mop-up from the K/T division break to Butte Creek Kauffman Saddle east toward Thompson Creek.
Install hoselay on handline from Butte Creek Fire to Butte Creek Rd.
Purpose: Minimize fire impact to high value timber.
End State: Fire perimeter stays within the current containment line between Butte Creek and Thompson Creek.
All contingency lines are completed.

8. Division/Group Communication Summary						
Function	Channel	RX Frequency N/W	RX Tone/NAC	TX Frequency N/W	TX Tone/NAC	Mode
COMMAND	1	169.7500 N	146.2	167.1000 N	146.2	A
TACTICAL	9	166.7250 N	146.2	166.7250 N	146.2	A
AIR TO GROUND	14	167.8375 N		167.8375 NM		A

9. Prepared By (Resource Unit Leader)	Approved By (Planning Section Chief)	Date	Time
M. REED	MATT REED	08/04/2021	1900

Division/Group Assignment List (ICS 204 WF)
Controlled Unclassified Information//Basic

1. Incident Name:		3.	
COUGAR ROCK COMPLEX		Branch:	Division/Group
2. Operational Period: DAY		SOUTH	DIV T/Q
Date/Time From: 08/05/2021 0600 THU	Date/Time To: 08/07/2021 2200 SAT		
4. Operations Personnel			
COUGAR SOUTH OPERATIONS CHIEF	BRIAN PLUME	DIVISION/GROUP SUPERVISOR	DAVID INSKEEP

7. Special Instructions:

- E-173 Ambulance will stage at DP-225 and be available for all resources within both Divisions K and T/Q.
- **AMBU1 is NOT LINE qualified**, it will be staged at DP-225 and is available for all divisions within Branch II.
- Watch for logging truck traffic in DP-225 area south down Bingo Creek Road to Hwy 11.
- Use extreme caution when mopping up switchbacks 1-4 due to steep ground, snags, and rollout.

O-45 EMPF - Ayala Rahm and are available for all divisions within Branch II.

Division Specific Hazard: Large rocks are coming down in the West Fork of Butte Creek. Post lookouts and communicate hazards.

8. Division/Group Communication Summary						
Function	Channel	RX Frequency N/W	RX Tone/NAC	TX Frequency N/W	TX Tone/NAC	Mode
COMMAND	1	169.7500 N	146.2	167.1000 N	146.2	A
TACTICAL	9	166.7250 N	146.2	166.7250 N	146.2	A
AIR TO GROUND	14	167.8375 N		167.8375 NM		A

9. Prepared By (Resource Unit Leader)		Approved By (Planning Section Chief)		Date	Time
M. REED		MATT REED		08/04/2021	1900

FINANCE DEMOB PROCESS

The finance demob process can be done remotely or in person.

Remote Demob for Equipment and/or Personnel/ Crews

- Complete your Last Day Shift Ticket and/or CTR (this would include your travel time). Forest Service AD's need to project their time for their travel.
- Write your email address on the Shift Ticket and/or CTR
- Send your Shift Ticket and/or CTR to:
 - 2021.cougarrock.finance@firenet.gov
- Finance will complete the posting and send the documents back to you by email for your review and signature.
- Please return the Final Signed Documents to the finance email (Contracted Equipment – in lieu of signature approval you may respond to the finance email that “All is Correct”)
- Forest Service Casual Hire Employees (ADs) should also submit their travel information which may include per diem, lodging, baggage fees, gas receipts etc. If you have a rental or you have receipts going home you will have to do travel at your home unit.

In Person Demob for Equipment and /or Personnel/Crews

- Complete your Last Day Shift Ticket and/or CTR (this would include your travel time) Forest Service AD's need to project their travel time.
- Turn into finance the Shift Ticket and/or CTR for input
- A draft will be provided for review
- After review and approved a “Final” will be printed for signatures

If you have any questions call Finance at 208-719-1835

Upcoming DEMOB's

08/05/2021

EQUIPMENT

AMBU E-14 BEST PRACTICE MEDICINE

OVERHEAD

EMPF O-35 IDAHO MEDIC 4

ICT2 O-127 GREAT BASIN TEAM 3

FBAN O-144 KEN ROGERS

MEDL O-159 MARILYNN DAVIS

EQTR O-167 LISA HAWDON

08/06/2021

EQUIPMENT

LOWB E-38 L&S

LDFR E-57 MILLER TIMBER

08/07/2021

EQUIPMENT

WTS2 E-14 FOX CREEK

WTS2 E-18 SWANSON LOGGING

WTS2 E-19 RICHARDSON TREE CARE

SKG3 E-97 ROCKY MOUNTAIN FIRE

SKDS E-98 ROCKY MOUNTAIN FIRE

ENG6 E-113 NM RETURNING HEROS E-965

OVERHEAD

FACL O-105 KEN HABERL

GSUL O-105 CARSON GUBLER

IAP

GoogAR Rock Complex
ID-CTS-000623

8/5-7/2021

8,079 acres

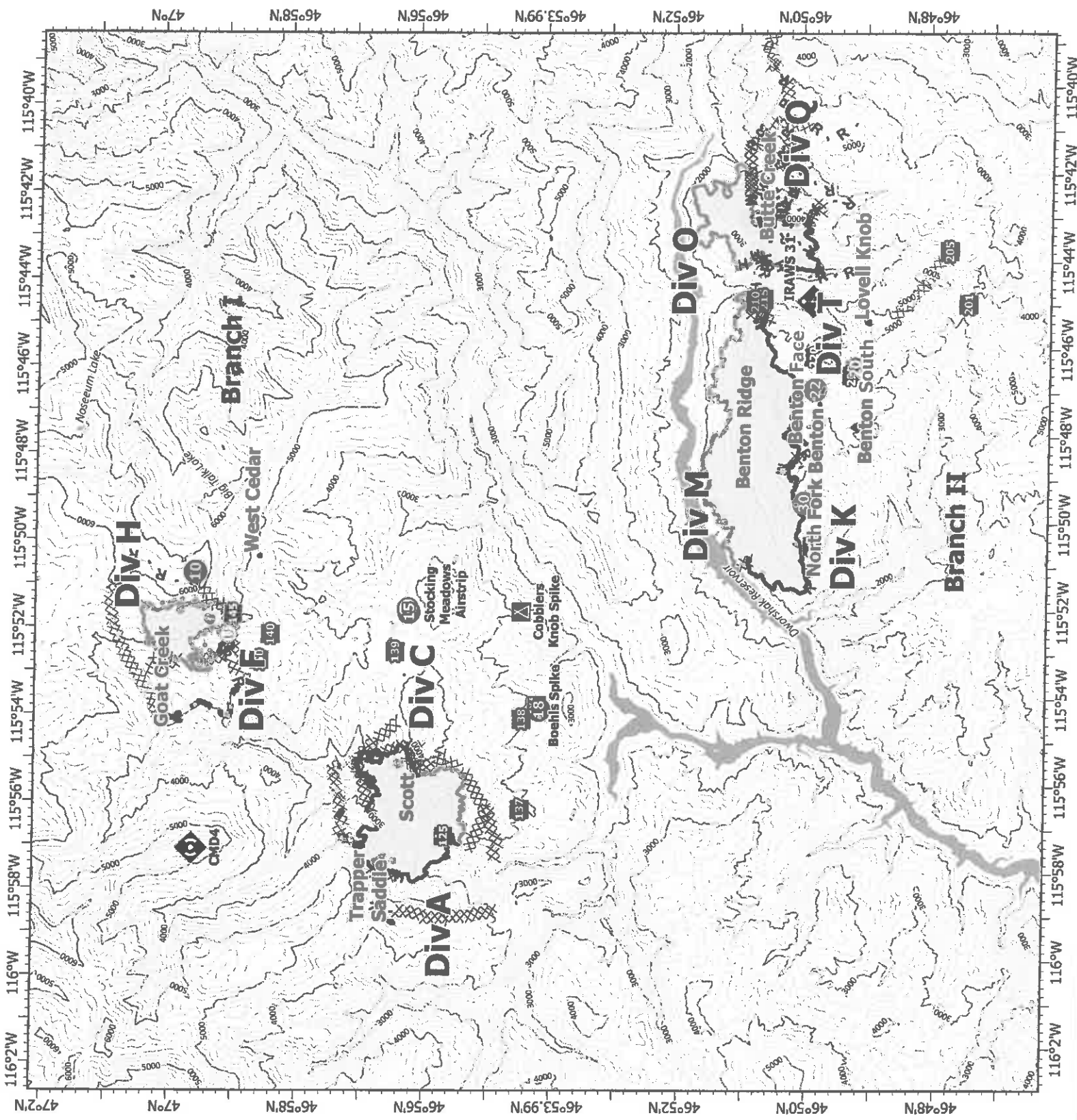
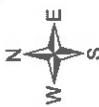
as of 8/3/2021, 0030 hrs



- XXXX Completed Dozer Line
- H Completed Hand Line
- M Completed Mixed Construction Line
- R Completed Road as Line
- XXXX Planned Dozer Line
- M Planned Mixed Construction Line
- SR Planned Road as Line
- Contained Line
- ⊙ Airstrip or Airport
- Helispot
- ⊕ Unimproved Landing Area
- Drop Point
- ▲ Camp
- ◆ Mobile Weather Unit
- ◆ Repeater
- ⊖ Wildfire Daily Fire Perimeter
- Lake



Miles



1. Incident/Project Name		2. Operational Period						
Cougar Rock Complex		Date/Time 08/05/21 – 08/07/21				0600-2200		
3. Ambulance Services								
Name	Complete Address	Phone & EMS Frequency			Advanced Life Support (ALS)			
		Yes			No			
Clearwater County Ambulance	1195 Riverside Ave, Orofino, ID	911	Primary 208-476-3771	Secondary 208-400-1007			NO	
Army Corp of Engineers	Boat rescue (Dworshak Res.)	208-821-0179	Gus Garbe	208-716-0910		Paul Pence	NO	
Sheriff	Boat rescue (Dworshak Res.)	911					NO	
4. Air Ambulance Services								
Name	Phone	Type of Aircraft & Capability						
Life Flight Lewiston/Pullman	911 or 800-232-0911	Night vision, ALS transport						
Two Bear Air Kalispell, MT	406-758-5585	Night vision, hoist, can transport to ground unit or private						
5. Hospitals								
Name Complete Address	Lat	Long	Travel Time (from ICP)		Phone	Hellpad		Level of Care Facility
			Air	Ground		Yes	No	
Orofino Health Clinic 1055 Riverside Ave Orofino, Idaho				45 min	208-476-5777		X	BLS/ Walk in Clinic Vaccine by Appt.
Clearwater Valley Hospital 301 Cedar St. Orofino, ID	N 46-29.1897	W 116-15.5887'		45 min	208-476-4555	X		Critical Access COVID testing in parking lot
St. Joseph Regional Medical Center 1250 Idaho St. Lewiston, ID	N 46-25.016'	W 117-01.449'		1 hr 15 min	208-743-2511	X		Level 3 Trauma Center
Kootenai Clinic Hospital 2003 Kootenai Health Way, Coeur d'Alene, ID	N 47-41.8026'	W 116.47.7669'		3 hr 45 min	208-625-5707	X		Level 3 Trauma
Harborview Burn Center 395 9th Ave. Seattle, WA	N 47.36.2287"	W 122.19.3937		7 hr	206-520-5000	X		Level 1 Trauma & Burn Center

Special Notes: The Medical Unit will be open from 0600-2200. After hours contact the Safety Officer, Jeff Handel @ 208-719-1936 in case of an emergency in camp or on the line

Division	Area Location Capability	
Branch I Boehls/ Cobbler's Knob	EMS Responders & Capability:	
	Equipment Available on Scene:	
	Medical Emergency Channel:	Command
	ETA for Ambulance to Scene:	
	Air/Ground:	Ch. 15
	Approved Helispots:	Boehls spike/CPTPA
	Lat:	N 46 53. 941
	Long:	W 115 53.999

Branch II CPTPA	EMS Responders & Capability:	Ayala Rahm EMPF (Medic 5) E-173 Ambo 1- Clearwater (transport) (overnight at Headquarters ICP)
	Equipment Available on Scene:	ALS
	Medical Emergency Channel	Command
	ETA for Ambulance to Scene	E-173 Ambo 1 is NOT FIRELINE QUALIFIED
	Air/Ground	Ch. 14
	Approved Helispot:	Headquarters/ICP
	Lat:	N 46- 37.7781
	Long:	W 115- 48.5751
	EMS responders and capability	
	Equipment Available on Scene:	911
	Medical Emergency Channel:	Command or 208-719-1936
	ETA for Ambulance to Scene:	45 MIN
	1. Prepared by (Medical Unit Leader) /s/ Marilyn Davis, MEDL	Date/Time 08/04/21 1600

Medical Incident Report

FOR A NON-EMERGENCY INCIDENT, WORK THROUGH CHAIN OF COMMAND TO REPORT AND TRANSPORT INJURED PERSONNEL AS NECESSARY.

FOR A MEDICAL EMERGENCY: IDENTIFY ON SCENE INCIDENT COMMANDER BY NAME AND POSITION AND ANNOUNCE

USE THE FOLLOWING ITEMS TO COMMUNICATE SITUATION WITH COMMUNICATIONS/DISPATCH

1. CONTACT COMMUNICATIONS / DISPATCH (Verify correct frequency prior to starting report)

Ex: "Communications, Div. Alpha. Stand-by for Emergency Traffic."

2. INCIDENT STATUS: Provide incident summary (including number of patients) and command structure.

Ex: "Communications, I have a Red priority patient, unconscious, struck by a falling tree. Requesting air ambulance to Forest Road 1 at (Lat./Long.) This will be the Trout Meadow Medical, IC is TFLD Jones. EMT Smith is providing medical care."

Severity of Emergency / Transport Priority	<input type="checkbox"/> RED / PRIORITY 1 Life or limb threatening injury or illness. Evacuation need is IMMEDIATE Ex: Unconscious, difficulty breathing, bleeding severely, 2 ^o – 3 ^o burns more than 4 palm sizes, heat stroke, disoriented. <input type="checkbox"/> RED / PRIORITY WILL AUTOMATICALLY REQUEST AIR AMBULANCE ON AIRBOURNE STANDBY <input type="checkbox"/> YELLOW / PRIORITY 2 Serious Injury or illness. Evacuation may be DELAYED if necessary. Ex: Significant trauma, unable to walk, 2 ^o – 3 ^o burns not more than 1-3 palm sizes. <input type="checkbox"/> GREEN / PRIORITY 3 Minor Injury or illness. Non-Emergency transport Ex: Sprains, strains, minor heat-related illness
Nature of Injury or Illness And Mechanism of Injury	Brief Summary of Injury or Illness (Ex: Unconscious, Struck by Falling Tree)
Transport Request	Air Ambulance / Short Haul/Hoist Ground Ambulance / Other
Patient Location	Descriptive Location & Lat. / Long. (WGS84)
Incident Name	Geographic Name + "Medical" (Ex: Trout Meadow Medical)
On-Scene Point of Contact	Name of on-scene POC of Incident within an Incident (Ex: TFLD Jones)
Patient Care	Name of Care Provider (Ex: EMT Smith)

3. INITIAL PATIENT ASSESSMENT: Complete this section for each patient as

Patient Assessment: (See IRPG pg 106 or use chart to the right)

Treatment:

4. TRANSPORT PLAN:

Evacuation Location (if different) Patient's ETA to Evacuation Location:

Helispot / Extraction Site Size and Hazards:

5. ADDITIONAL RESOURCES / EQUIPMENT NEEDS:

Example: Paramedic/EMT, Crews, Immobilization Devices, AED, Oxygen, Trauma Bag, IV/Fluid(s), Splints, Rope rescue, Wheeled litter, HAZMAT, Extrication

Great Basin Team 3 Medical Unit: VITAL SIGNS REPORT

Age: _____ Weight: _____

Level of consciousness:

Alert and oriented to: Person Place Time Event

Responsive to: Verbal Stimulus Pain Stimulus Unresponsive

Breathing: Not Normal Difficult/Labored Rate: _____

Pulse Rate: Absent Present: _____/minute

Blood pressure: SYS: _____ / DIA: _____

Oxygen Saturation With Pulse Oximeter (SaO2): _____

6. COMMUNICATIONS: Identify State Air/Ground EMS Frequencies and Hospital Contacts as applicable

Function	Channel Name/Number	Receive (RX)	Tone/NAC *	Transmit (TX)	Tone/NAC *
COMMAND					
AIR-TO-GRND					
TACTICAL					

7. CONTINGENCY: Considerations: If primary options fail, what actions can be implemented in conjunction with primary evacuation method? Be thinking ahead.

8. ADDITIONAL INFORMATION: Updates/Changes, etc.

REMEMBER: Confirm ETA's of resources ordered. Act according to your level of training. Be Alert. Keep Calm. Think Clearly. Act Decisively.

