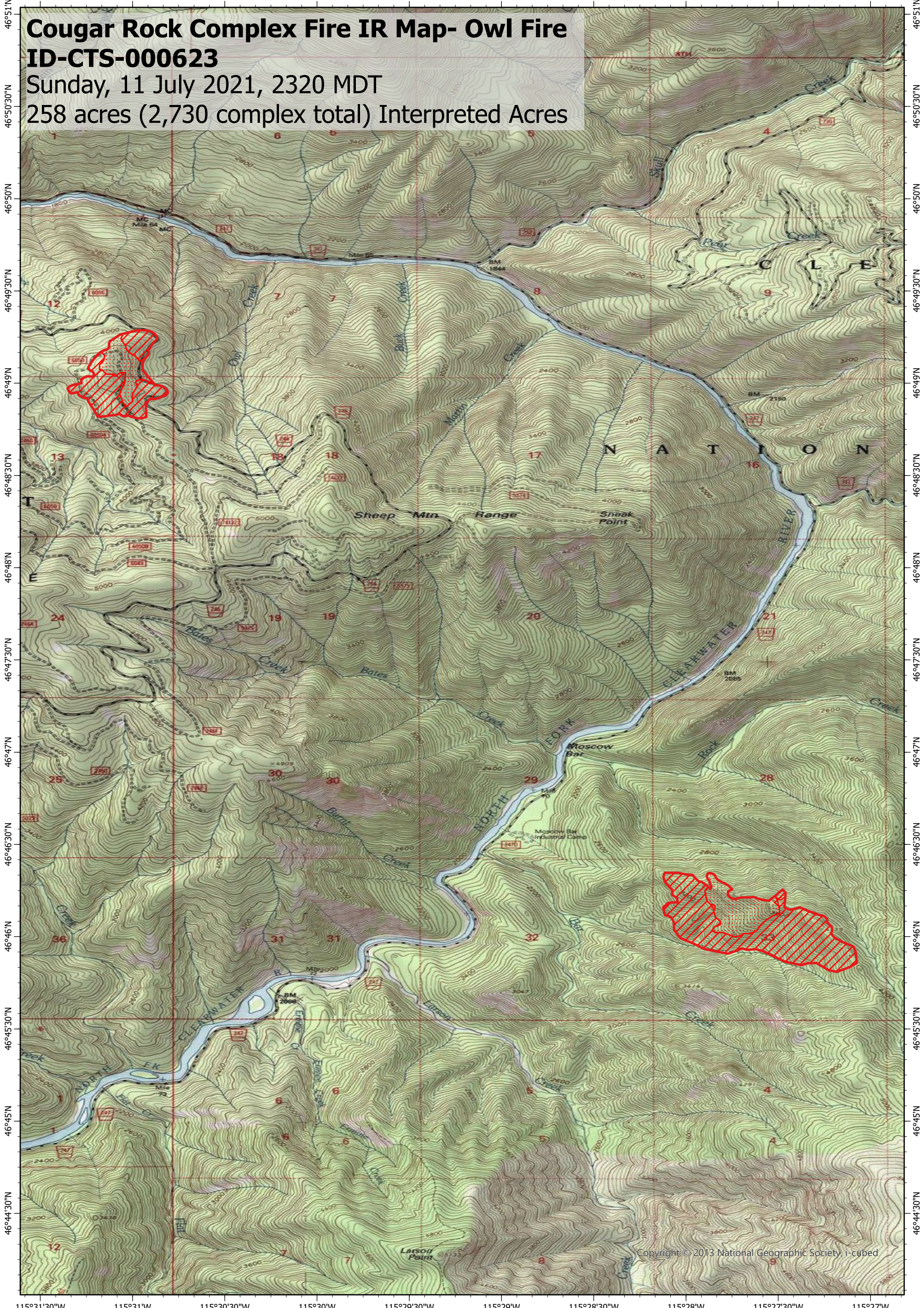





115°31'30"W 115°31'W 115°30'30"W 115°30'W 115°29'30"W 115°29'W 115°28'30"W 115°28'W 115°27'30"W 115°27'W



**Cougar Rock Complex Fire IR Map- Owl Fire**  
**ID-CTS-000623**  
Sunday, 11 July 2021, 2320 MDT  
258 acres (2,730 complex total) Interpreted Acres

115°31'30"W 115°31'W 115°30'30"W 115°30'W 115°29'30"W 115°29'W 115°28'30"W 115°28'W 115°27'30"W 115°27'W

**Legend**

-  Burn Perimeter
-  Intense Heat
-  Scattered Heat

Scale: 1:35,000  
 Projection: WGS 1984  
 Produced by: Owyhee Air Research, LLC  
 IR Interpreter: D. Merriman  
 Contact: [fire@owyheear.com](mailto:fire@owyheear.com) (208) 442-5405



Copyright © 2013 National Geographic Society, i-cubed