

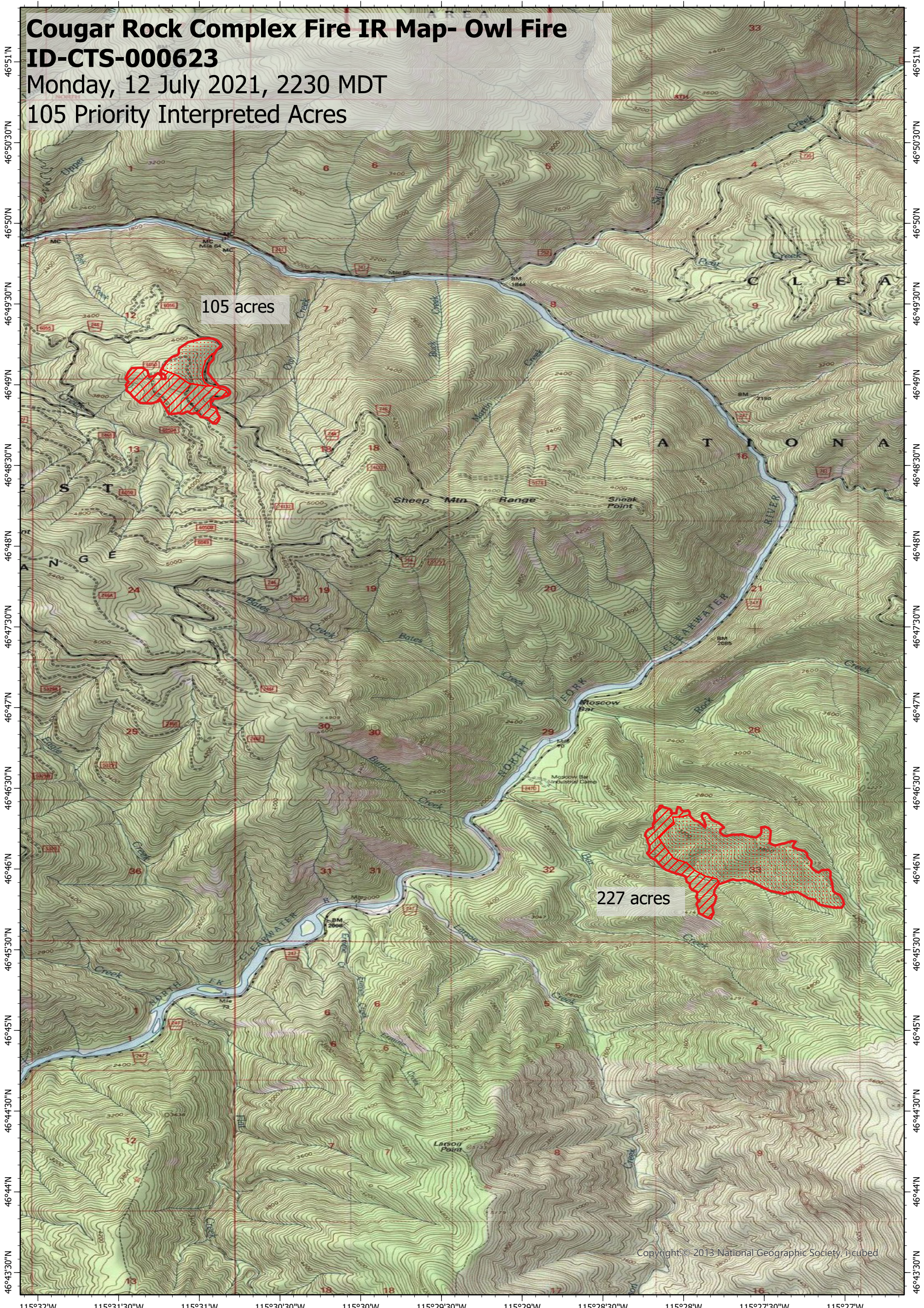
115°32'W 115°31'30"W 115°31'W 115°30'30"W 115°30'W 115°29'30"W 115°29'W 115°28'30"W 115°28'W 115°27'30"W 115°27'W

Cougar Rock Complex Fire IR Map- Owl Fire

ID-CTS-000623

Monday, 12 July 2021, 2230 MDT

105 Priority Interpreted Acres






105 acres

227 acres

Copyright © 2013 National Geographic Society, Inc. cubed

115°32'W 115°31'30"W 115°31'W 115°30'30"W 115°30'W 115°29'30"W 115°29'W 115°28'30"W 115°28'W 115°27'30"W 115°27'W

Legend

-  Burn Perimeter
-  Intense Heat
-  Scattered Heat

Scale: 1:40,000
 Projection: WGS 1984
 Produced by: Owyhee Air Research, LLC
 IR Interpreter: D. Merriman
 Contact: fire@owyheear.com (208) 442-5405

