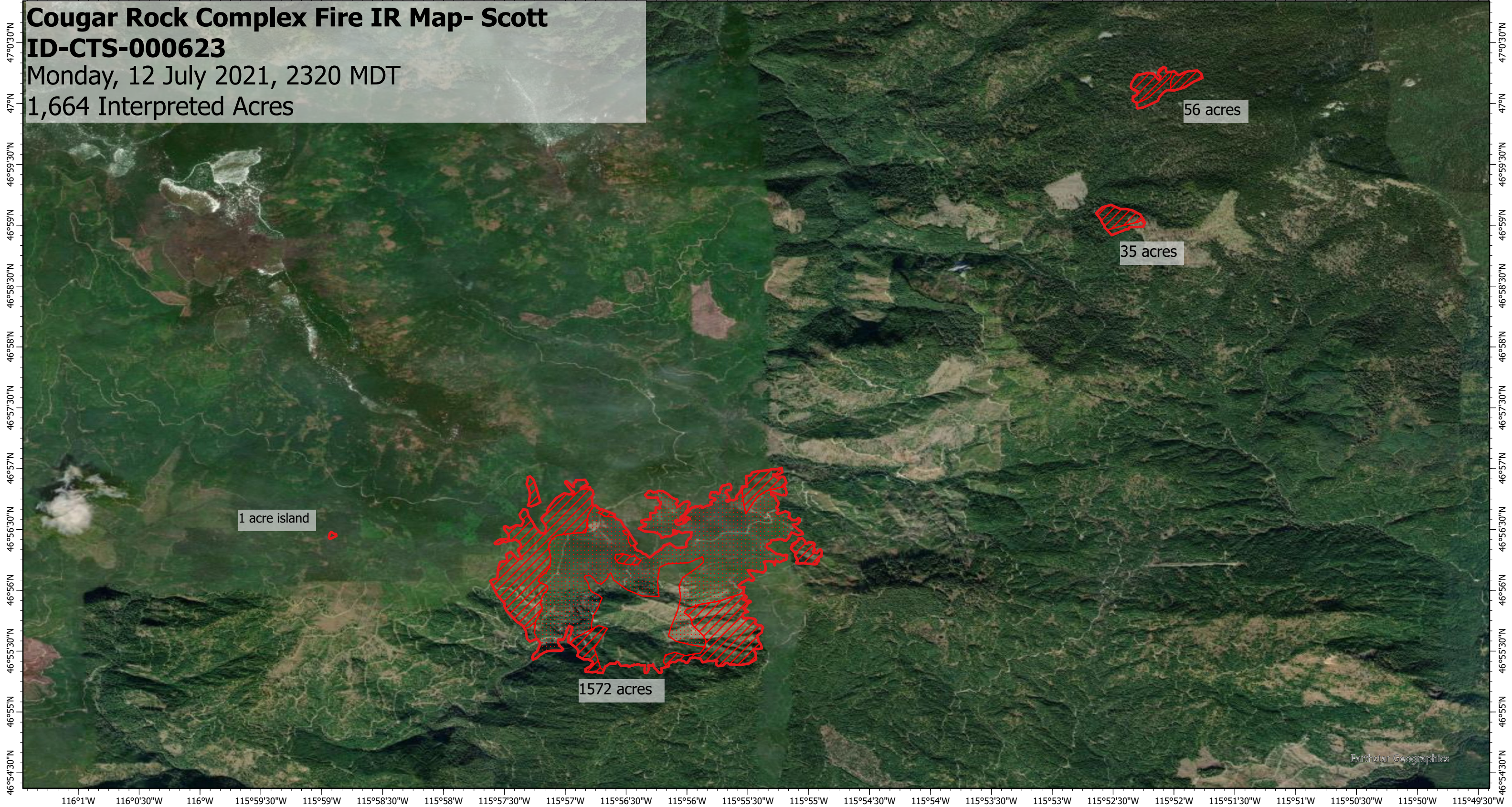





116°1'W 116°0'30"W 116°W 115°59'30"W 115°59'W 115°58'30"W 115°58'W 115°57'30"W 115°57'W 115°56'30"W 115°56'W 115°55'30"W 115°55'W 115°54'30"W 115°54'W 115°53'30"W 115°53'W 115°52'30"W 115°52'W 115°51'30"W 115°51'W 115°50'30"W 115°50'W 115°49'30"W

**Cougar Rock Complex Fire IR Map- Scott**  
**ID-CTS-000623**  
Monday, 12 July 2021, 2320 MDT  
1,664 Interpreted Acres



Earthstar Geographics

- Legend**
-  Burn Perimeter
  -  Intense Heat
  -  Scattered Heat

Scale: 1:55,000  
Projection: WGS 1984  
Produced by: Owyhee Air Research, LLC  
IR Interpreter: D. Merriman  
Contact: [fire@owyheear.com](mailto:fire@owyheear.com) (208) 442-5405

