

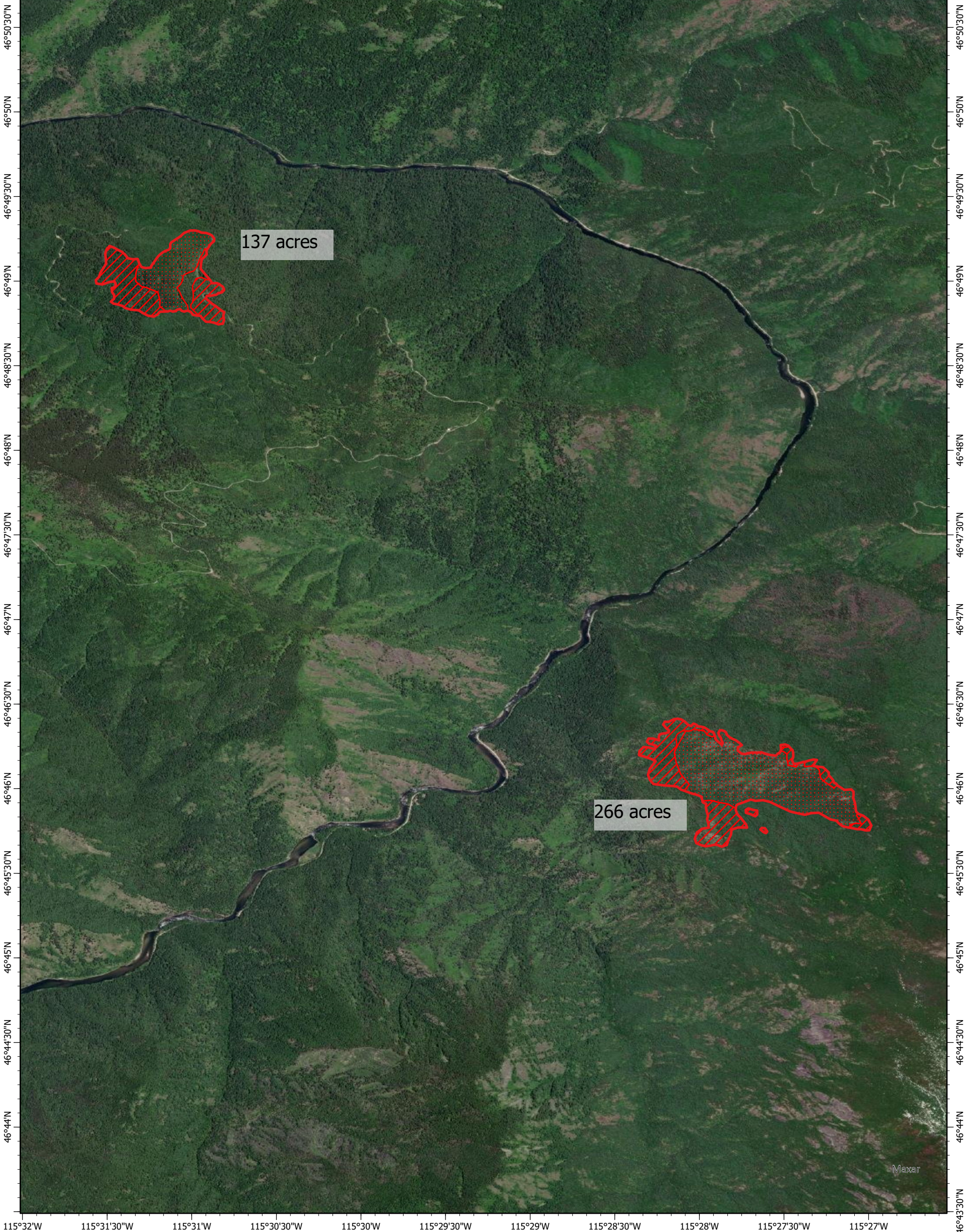
115°32'W 115°31'30"W 115°31'W 115°30'30"W 115°30'W 115°29'30"W 115°29'W 115°28'30"W 115°28'W 115°27'30"W 115°27'W

Cougar Rock Complex Fire IR Map- Owl Fire

ID-CTS-000623




Tuesday, 13 July 2021, 2230 PDT

137 Priority Interpreted Acres



115°32'W 115°31'30"W 115°31'W 115°30'30"W 115°30'W 115°29'30"W 115°29'W 115°28'30"W 115°28'W 115°27'30"W 115°27'W

Legend

-  Burn Perimeter
-  Intense Heat
-  Scattered Heat

Scale: 1:40,000

Projection: WGS 1984

Produced by: Owyhee Air Research, LLC

IR Interpreter: D. Merriman

Contact: fire@owyheeair.com (208) 442-5405

