

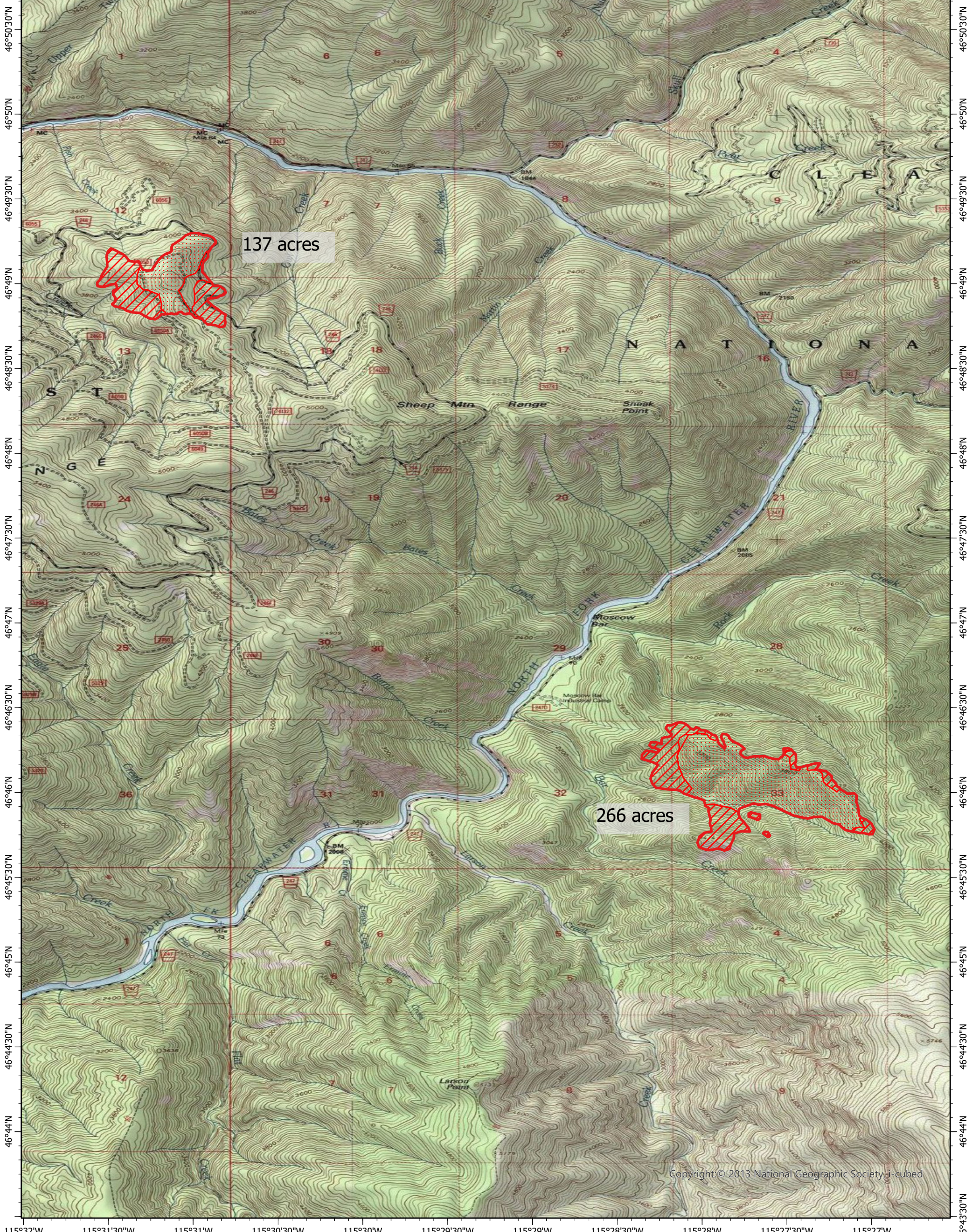
115°32'W 115°31'30"W 115°31'W 115°30'30"W 115°30'W 115°29'30"W 115°29'W 115°28'30"W 115°28'W 115°27'30"W 115°27'W

# Cougar Rock Complex Fire IR Map- Owl Fire

## ID-CTS-000623




Tuesday, 13 July 2021, 2230 PDT

137 Priority Interpreted Acres



115°32'W 115°31'30"W 115°31'W 115°30'30"W 115°30'W 115°29'30"W 115°29'W 115°28'30"W 115°28'W 115°27'30"W 115°27'W 46°43'30"N

### Legend

-  Burn Perimeter
-  Intense Heat
-  Scattered Heat


Scale: 1:40,000

Projection: WGS 1984

Produced by: Owyhee Air Research, LLC

IR Interpreter: D. Merriman

Contact: fire@owyheear.com (208) 442-5405



Copyright © 2013 National Geographic Society, i-cubed