













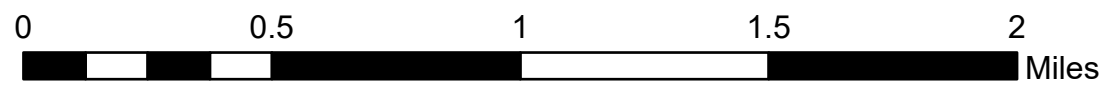


Benton Ridge Field Map

Cougar Rock Complex
Branch 2
IDCTS-000623
OP: 07/14/2021

- | | | | |
|---|-------------------------------|---|---------------------|
|  | Drop Point |  | Forest Service Land |
|  | Completed Dozer Line |  | Other State Lands |
|  | USFS_IA |  | Road Class |
|  | Planned Road as Line |  | Primary |
|  | Planned Secondary Line |  | Secondary |
|  | Temporary Flight Restriction |  | Primitive |
|  | Wildfire Daily Fire Perimeter |  | Abandoned |



S Tripp 7/13/2021 2232
North American 1983 Datum, LatLong Grid
PCS: NAD 1983 UTM Zone 11N
Reference Scale: 1:24,000

