
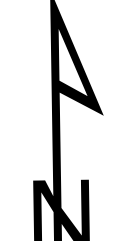



Ops Map
 Cougar Rock Complex
 Branch 1
 IDCTS-000623
 OP: 07/14/2021

- Drop Point
 - Completed Dozer Line
 - Planned Road as Line
 - Planned Secondary Line
 - Temporary Flight Restriction
 - Wildfire Daily Fire Perimeter
 - Forest Service Land
 - USFS Roadless Areas
 - Other State Lands
 - USFS_IA
- Road Class
- Primary
 - Secondary
 - Primitive
 - Abandoned

Fire Name	7/13/2021 Acres
Scott	1572
Butte Creek	683
Benton Ridge	344.9
Owl	104.7
Goat Creek	55
Benton Nob	41.7
Hobbit 1	35
Benton South	2
Trapper Saddle	1.2
Lovell Knob	1
Washington Creek	1
West Cedar	0.3
Benton Face	0.2
North Fork Benton	0.1
Total:	2843.1

0 0.25 0.5 0.75 1 Miles

S Tripp 7/13/2021 2225
 North American 1983 Datum, LxLong Grid
 PCS: NAD 1983 UTM Zone 11N
 Reference Scale: 1:24,000