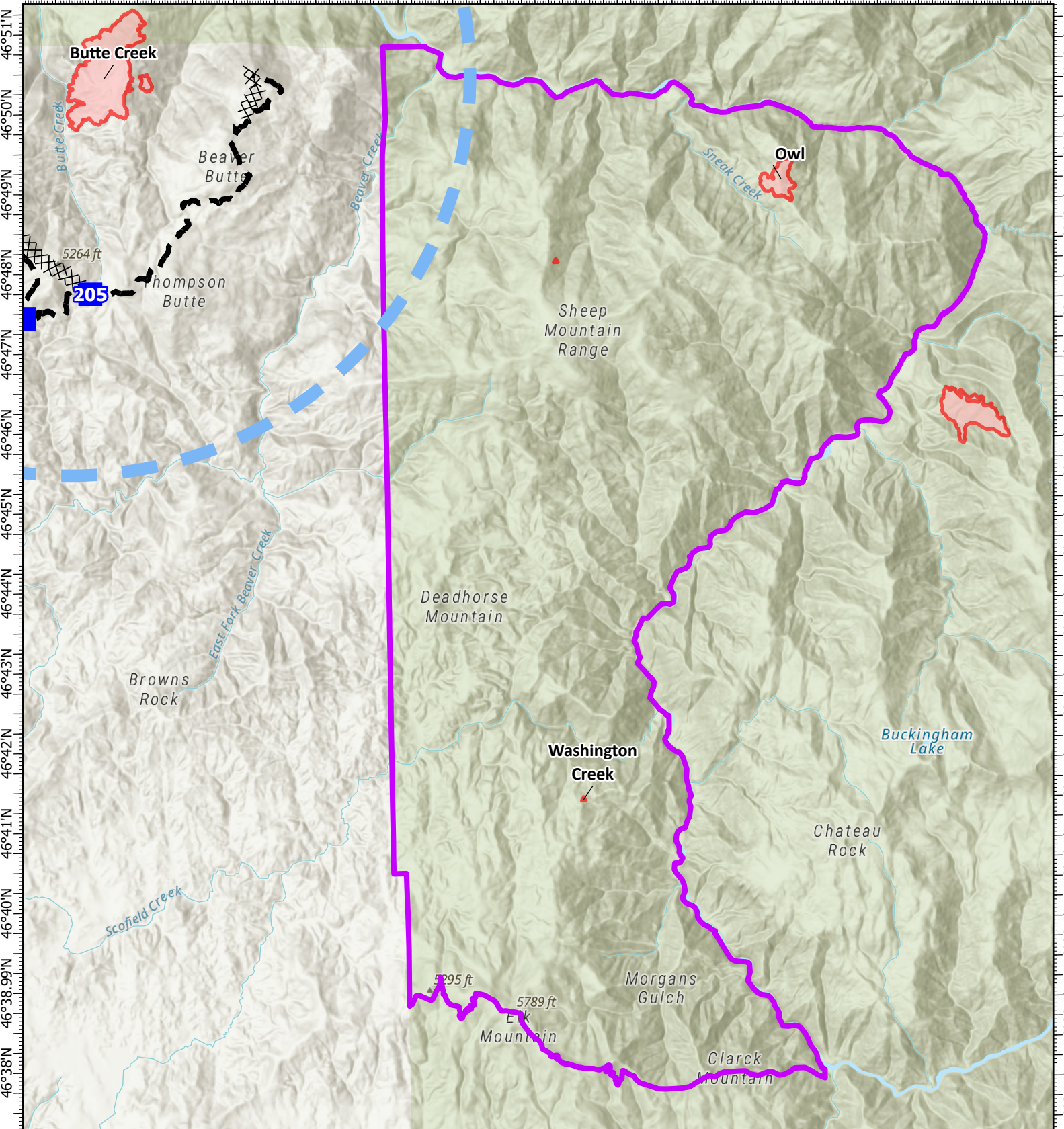








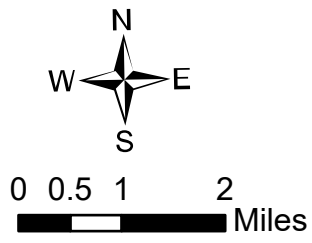
115°44.5'W 115°43'W 115°41.5'W 115°40'W 115°38.5'W 115°37'W 115°35.5'W 115°34'W 115°32.5'W 115°31'W 115°29.5'W 115°28'W 115°26.5'W



115°45'W 115°43.5'W 115°42'W 115°40.5'W 115°39'W 115°37.5'W 115°36.0'W 115°34.5'W 115°33'W 115°31.5'W 115°30'W 115°28.5'W 115°27'W

IAP-USFS IA
 Cougar Rock Complex
 IDCTS-000623
 July 14, 2021
 2843.1 acres at 22:30,

-  Drop Point
-  Wildfire Daily Fire Perimeter
-  Completed Dozer Line
-  Planned Road as Line
-  Temporary Flight Restriction
-  USFS IA



S. Tripp
 7/13/2021 1616

North American 1983 Datum.