



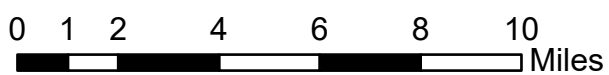


**Public Information Map**

Cougar Rock Complex  
 IDCTS-000623  
 OP: 07/14/2021 Day

-  Closure
-  Camp
- Polygon Type**
-  Wildfire Daily Fire Perimeter
- Main Routes**
-  Fire Personnel Route



A. Mock 7/13/2021 2108  
 North American 1983 Datum.  
 LatLong Grid  
 PCS: NAD 1983 Idaho TM  
 Reference Scale: 1:0

Esri, NASA, NGA, USGS, FEMA