









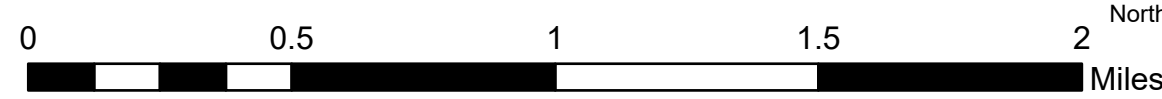


**Goat Creek Field Map**

Cougar Rock Complex  
 Branch 1  
 IDCTS-000623  
 OP: 07/15/2021

-  Unimproved Landing Area
-  Drop Point
-  Closure
-  Temporary Flight Restriction
-  Wildfire Daily Fire Perimeter
-  Primary
-  Secondary
-  Primitive
-  Abandoned
-  Dirt (Not Paved)



S Tripp 7/14/2021 1855  
 North American 1983 Datum. LatLong Grid  
 PCS: NAD 1983 UTM Zone 11N  
 Reference Scale: 1:24,000