












FC Point Type	Label	Latitude WGS84 DDM	Longitude WGS84 DDM
Aerial Hazard		+46° 59.91141881'	-116° 01.69349039'
Aerial Hazard		+46° 59.66425416'	-115° 31.98971544'
Aerial Hazard		+47° 00.97812625'	-116° 03.81749027'
Airstrip or Airport		+46° 56.21137552'	-115° 51.82681567'
Camp	Boehls Spike	+46° 54.18239891'	-115° 53.97813798'
Camp	Cobblers Knob Spike	+46° 54.43059946'	-115° 51.81839882'
Drop Point	140	+46° 58.37190187'	-115° 52.25880695'
Drop Point	139	+46° 56.41236345'	-115° 52.69018097'
Drop Point	125	+46° 55.64497496'	-115° 56.93421654'
Drop Point	225	+46° 49.28285426'	-115° 46.51168707'
Drop Point	150	+46° 58.54110653'	-115° 52.84441301'
Drop Point	137	+46° 54.45337493'	-115° 56.34381611'
Drop Point	370	+46° 49.05037697'	-115° 32.18781028'
Repeater	CMD1	+46° 50.44188000'	-116° 07.06440002'
Unimproved Landing Area		+46° 59.03037569'	-115° 52.24881636'
Value at Risk	Cabin	+46° 50.85837520'	-115° 50.70581430'

NOT SHOWN ON MAP			
Point Type	Label	Latitude	Longitude
Airstrip or Airport		+46° 29.46429402'	-116° 16.33804692'
Camp	Headquarters Camp	+46° 37.80072159'	-115° 48.52494863'
Helibase		+46° 29.54796065'	-116° 16.55043470'
Incident Command Post		+46° 29.59593287'	-116° 15.82457835'

Air Operations and Hazards Branch 1
 July 16, 2021 Day
 Cougar Rock Complex IDCTS-000623
 3,660 acres at 22:30, 07/14/2021

-  Aerial Hazard
-  Branch Break
-  Value at Risk
-  Airstrip or Airport
-  Drop Point
-  Repeater
-  Unimproved Landing Area
-  Camp
-  Temporary Flight Restriction
-  Wildfire Daily Fire Perimeter





 bhines 7/15/2021 2347
 North American 1983 Datum, LatLong Grid
 PCS: NAD 1983 UTM Zone 11N
 Reference Scale: 1:63,360