








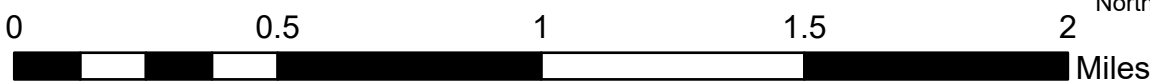


### Goat Creek Field Map

Cougar Rock Complex  
Branch 1  
IDCTS-000623  
OP: 07/16/2021

-  Unimproved Landing Area
-  Drop Point
-  Closure
-  Wildfire Daily Fire Perimeter
-  Primary
-  Secondary
-  Primitive
-  Abandoned
-  Dirt (Not Paved)



S Tripp 7/15/2021 1758  
North American 1983 Datum. LatLong Grid  
PCS: NAD 1983 UTM Zone 11N  
Reference Scale: 1:24,000