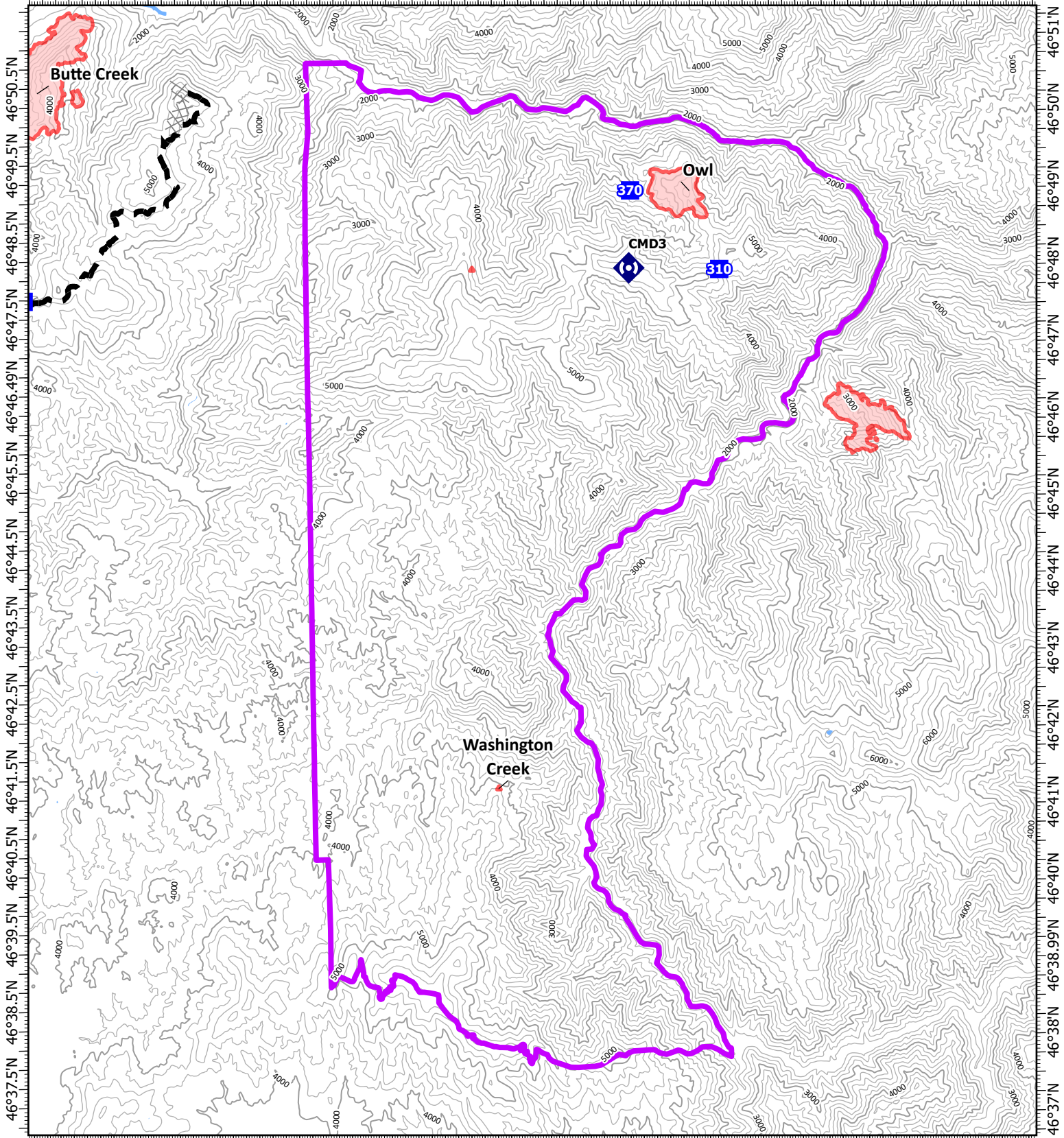








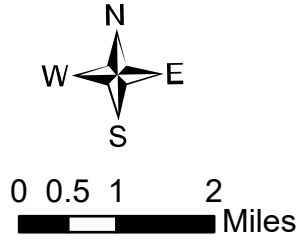
115°43.51'W 115°42'W 115°40.5'W 115°39'W 115°37.5'W 115°36.01'W 115°34'W 115°32.5'W 115°31'W 115°29.5'W 115°28'W 115°26.5'W 115°25'W



115°43.51'W 115°42'W 115°40.5'W 115°39'W 115°37.5'W 115°36.01'W 115°34.5'W 115°33'W 115°31.5'W 115°30'W 115°28.5'W 115°27'W 115°25.5'W

IAP-Branch 2 IA
 Cougar Rock Complex
 IDCTS-000623
 July 16, 2021
 3,660 acres at 22:30, 07/14/2021

-  Wildfire Daily Fire Perimeter
-  USFS IA
-  Planned Dozer Line
-  Planned Road as Line
-  Drop Point
-  Repeater



S. Tripp
 7/15/2021 1744
 North American 1983 Datum