





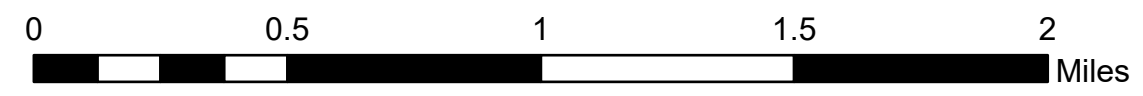


**Owl Fire Field Map**  
 Cougar Rock Complex  
 Branch 2 IA  
 IDCTS-000623  
 OP: 07/16/2021

-  Wildfire Daily Fire Perimeter
-  USFS IA
-  Drop Point
-  Repeater
-  Paved Roads
-  Dirt (Not Paved)



S Tripp 7/15/2021 2109  
 North American 1983 Datum, LatLong Grid  
 PCS: NAD 1983 UTM Zone 11N  
 Reference Scale: 1:24,000

