

IAP- Branch 1

Cougar Rock Complex
IDCTS-000623
July 23, 2021

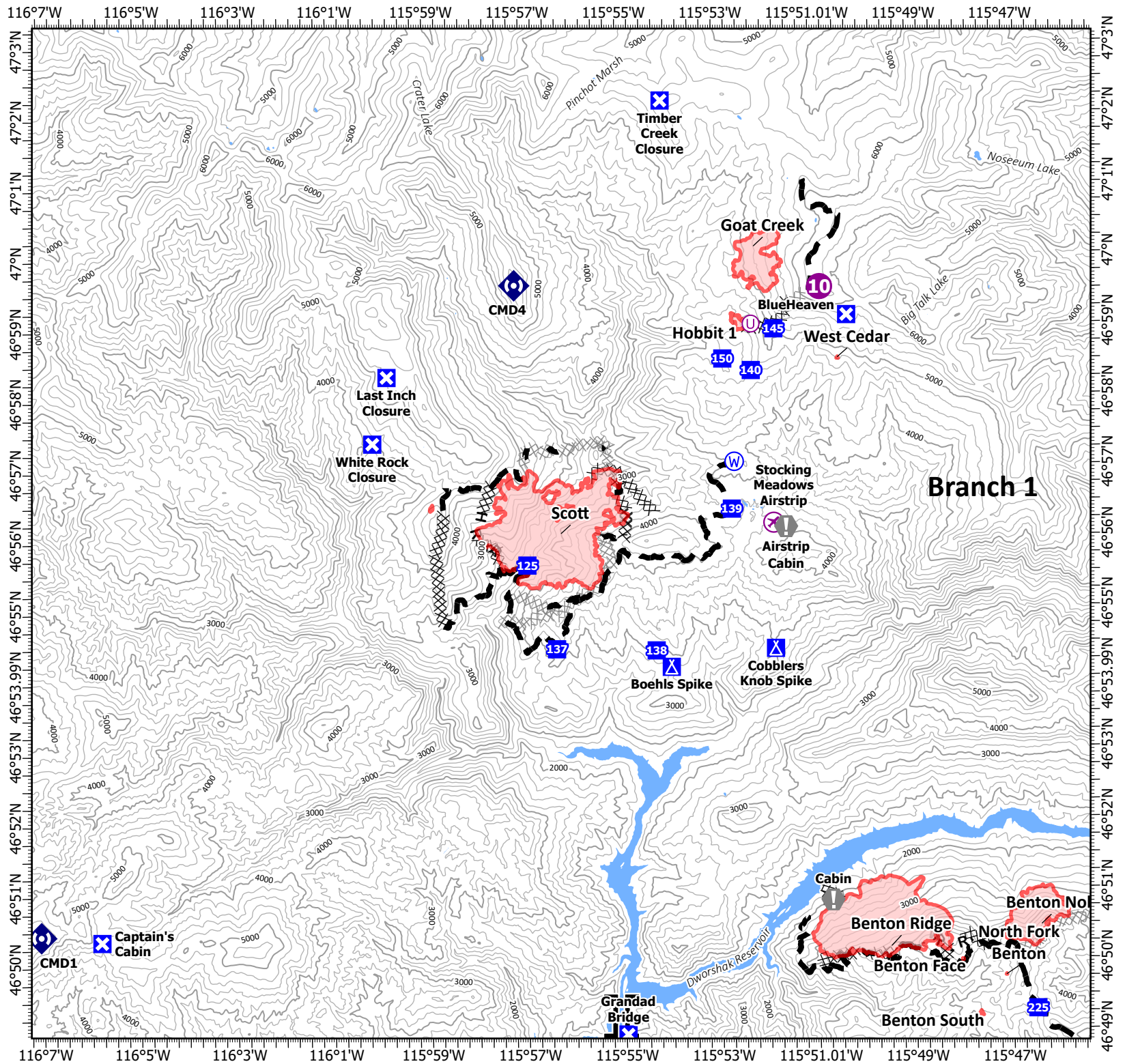
5160 acres at 02:00, 07/22/2021

0 0.5 1 2 3
Miles

- Wildfire Daily Fire Perimeter
- Completed Dozer Line
- Completed Hand Line
- Completed Road as Line
- Planned Dozer Line
- Planned Mixed Construction Line
- Planned Road as Line
- Airstrip or Airport
- Helispot
- Unimproved Landing Area
- Branch Break
- Drop Point
- Closure
- Camp
- Value at Risk
- Repeater
- Water Source



S. Tripp
7/22/2021 1637
North American 1983 Datum.



IAP- Branch 1

Cougar Rock Complex
IDCTS-000623
July 23, 2021

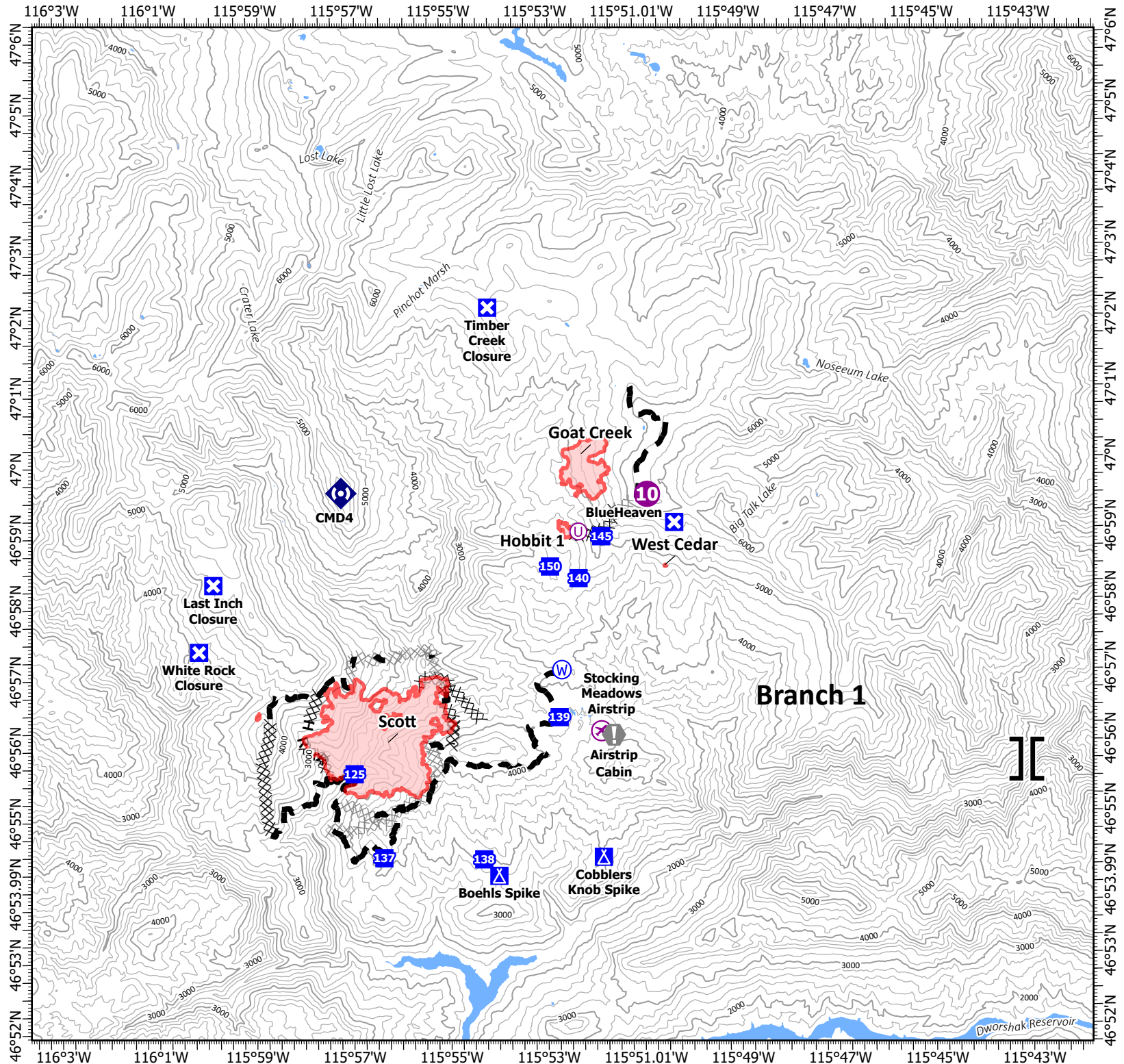
5160 acres at 02:00, 07/22/2021

0 0.5 1 2 3
Miles

- Wildfire Daily Fire Perimeter
- Completed Dozer Line
- Completed Hand Line
- Completed Road as Line
- Planned Dozer Line
- Planned Road as Line
- Airstrip or Airport
- Helispot
- Unimproved Landing Area
- Branch Break
- Drop Point
- Closure
- Camp
- Value at Risk
- Repeater
- Water Source



S. Tripp
7/22/2021 1637
North American 1983 Datum.



IAP- Branch 1

Cougar Rock Complex
IDCTS-000623
July 23, 2021

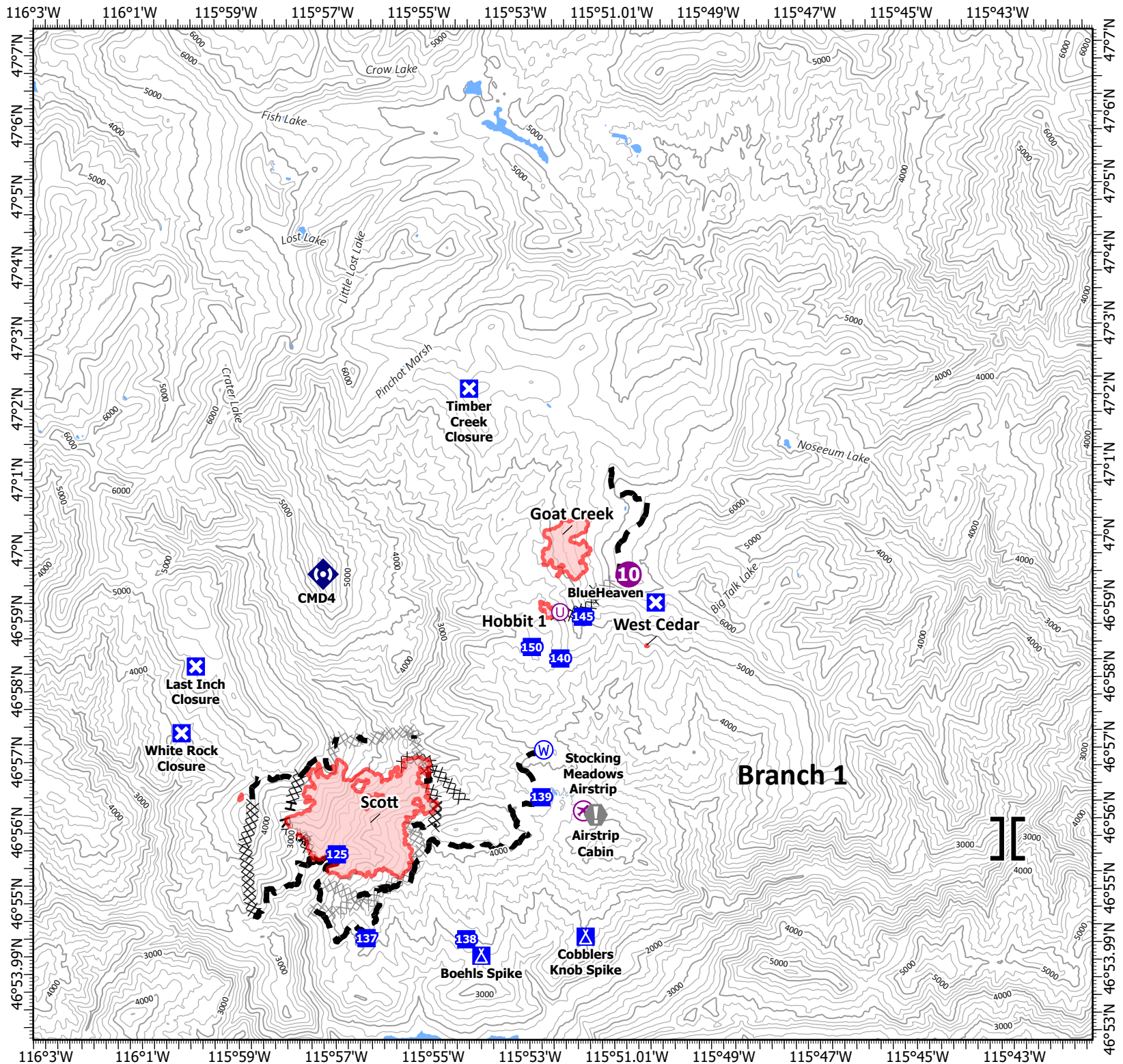
5160 acres at 02:00, 07/22/2021

0 0.5 1 2 3
Miles

- Wildfire Daily Fire Perimeter
- Completed Dozer Line
- Completed Hand Line
- Completed Road as Line
- Planned Dozer Line
- Planned Road as Line
- Airstrip or Airport
- Helispot
- Unimproved Landing Area
- Branch Break
- Drop Point
- Closure
- Camp
- Value at Risk
- Repeater
- Water Source



S. Tripp
7/22/2021 1637
North American 1983 Datum.



IAP- Branch 1

Cougar Rock Complex
IDCTS-000623
July 23, 2021

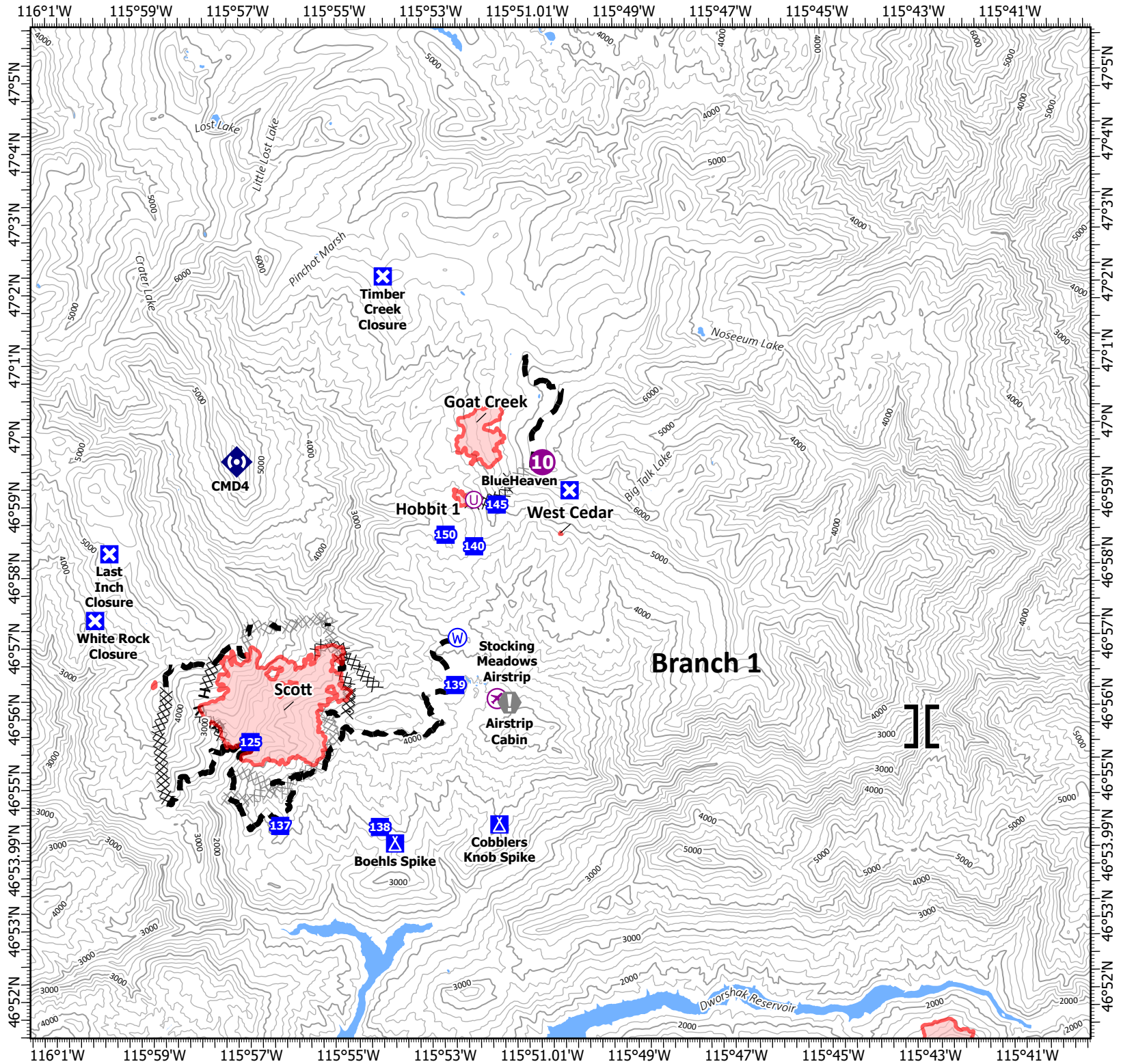
5160 acres at 02:00, 07/22/2021

0 0.5 1 2 3
Miles

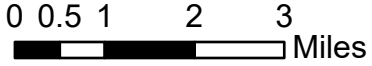
- Wildfire Daily Fire Perimeter
- Completed Dozer Line
- Completed Hand Line
- Completed Road as Line
- Planned Dozer Line
- Planned Road as Line
- Airstrip or Airport
- Helispot
- Unimproved Landing Area
- Branch Break
- Drop Point
- Closure
- Camp
- Value at Risk
- Repeater
- Water Source



S. Tripp
7/22/2021 1637
North American 1983 Datum.



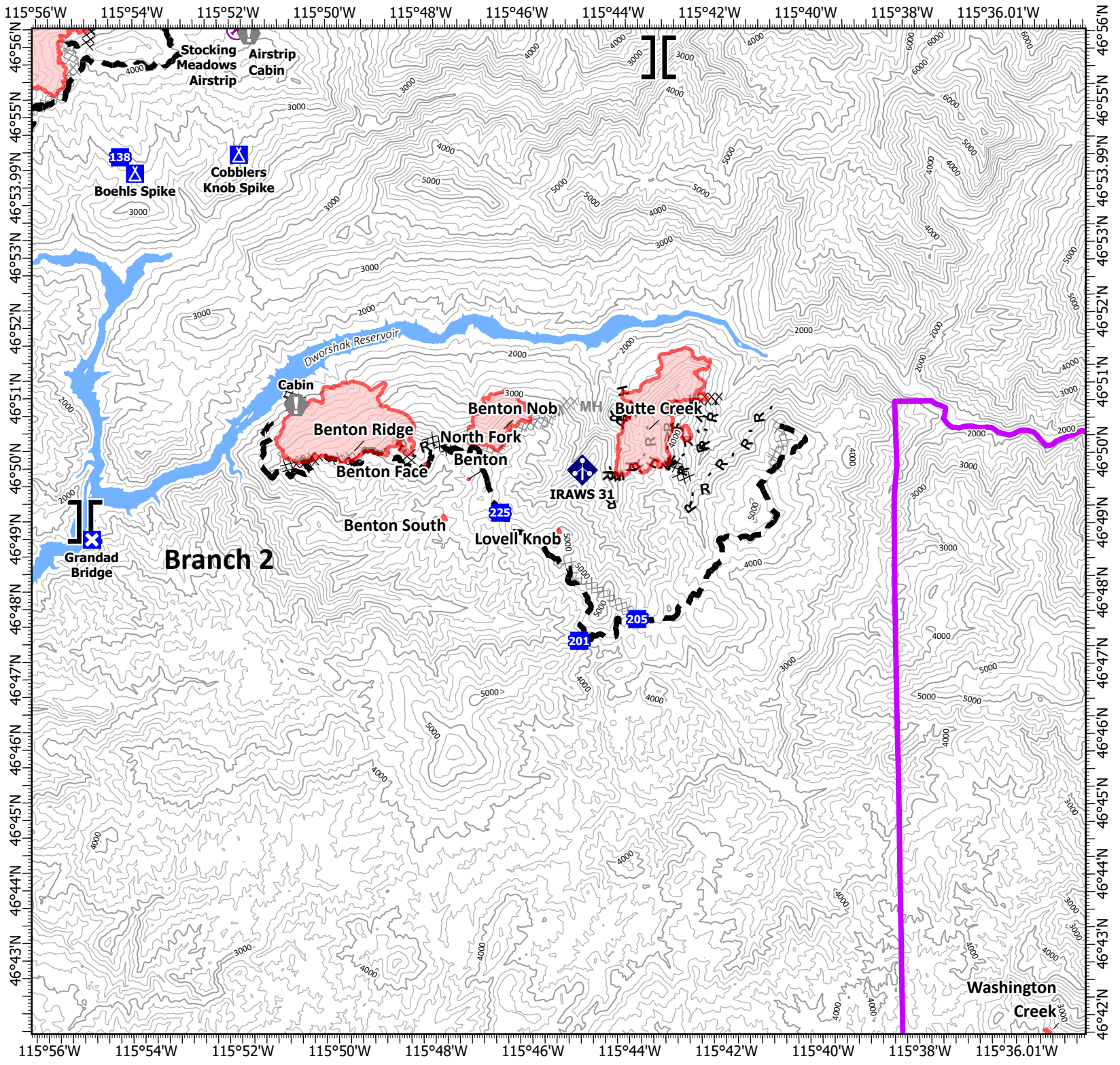
IAP- Branch 1
 Cougar Rock Complex
 IDCTS-000623
 July 23, 2021
 5160 acres at 02:00, 07/22/2021



- Wildfire Daily Fire Perimeter
- USFS IA
- Completed Dozer Line
- Completed Hand Line
- Completed Mixed Construction Line
- Completed Road as Line
- Planned Dozer Line
- Planned Hand Line
- Planned Mixed Construction Line
- Planned Road as Line
- Airstrip or Airport
- Branch Break
- Drop Point
- Closure
- Camp
- Value at Risk
- Mobile Weather Unit



S. Tripp
 7/22/2021 1637
 North American 1983 Datum.



IAP- Branch 1

Cougar Rock Complex
IDCTS-000623

July 23, 2021

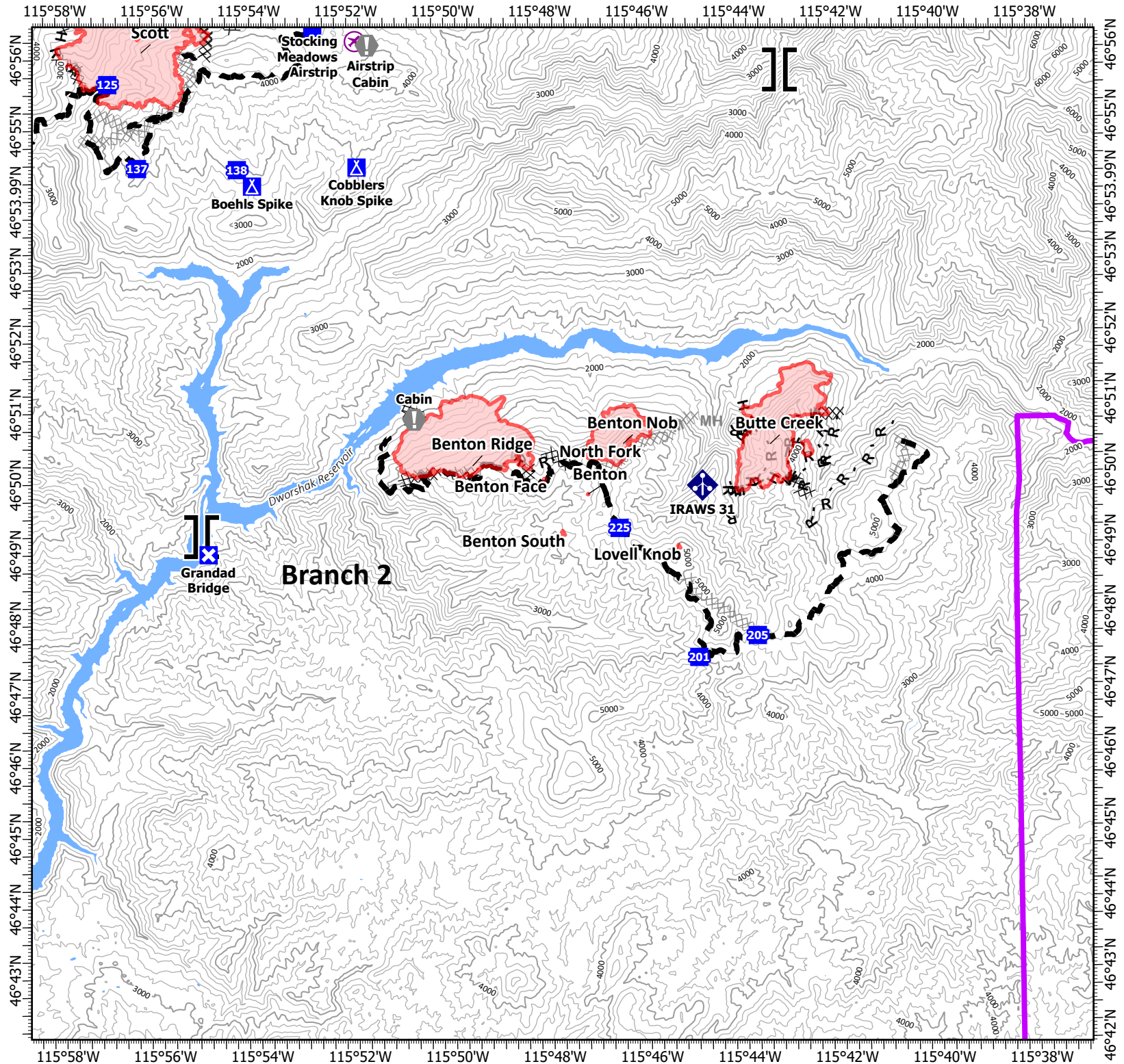
5160 acres at 02:00, 07/22/2021

0 0.5 1 2 3
Miles

- Wildfire Daily Fire Perimeter
- USFS IA
- Completed Dozer Line
- Completed Hand Line
- Completed Mixed Construction Line
- Completed Road as Line
- Planned Dozer Line
- Planned Hand Line
- Planned Mixed Construction Line
- Planned Road as Line
- Airstrip or Airport
- Branch Break
- Drop Point
- Closure
- Camp
- Value at Risk
- Mobile Weather Unit



S. Tripp
7/22/2021 1637
North American 1983 Datum.



IAP- Branch 1

Cougar Rock Complex
IDCTS-000623
July 23, 2021

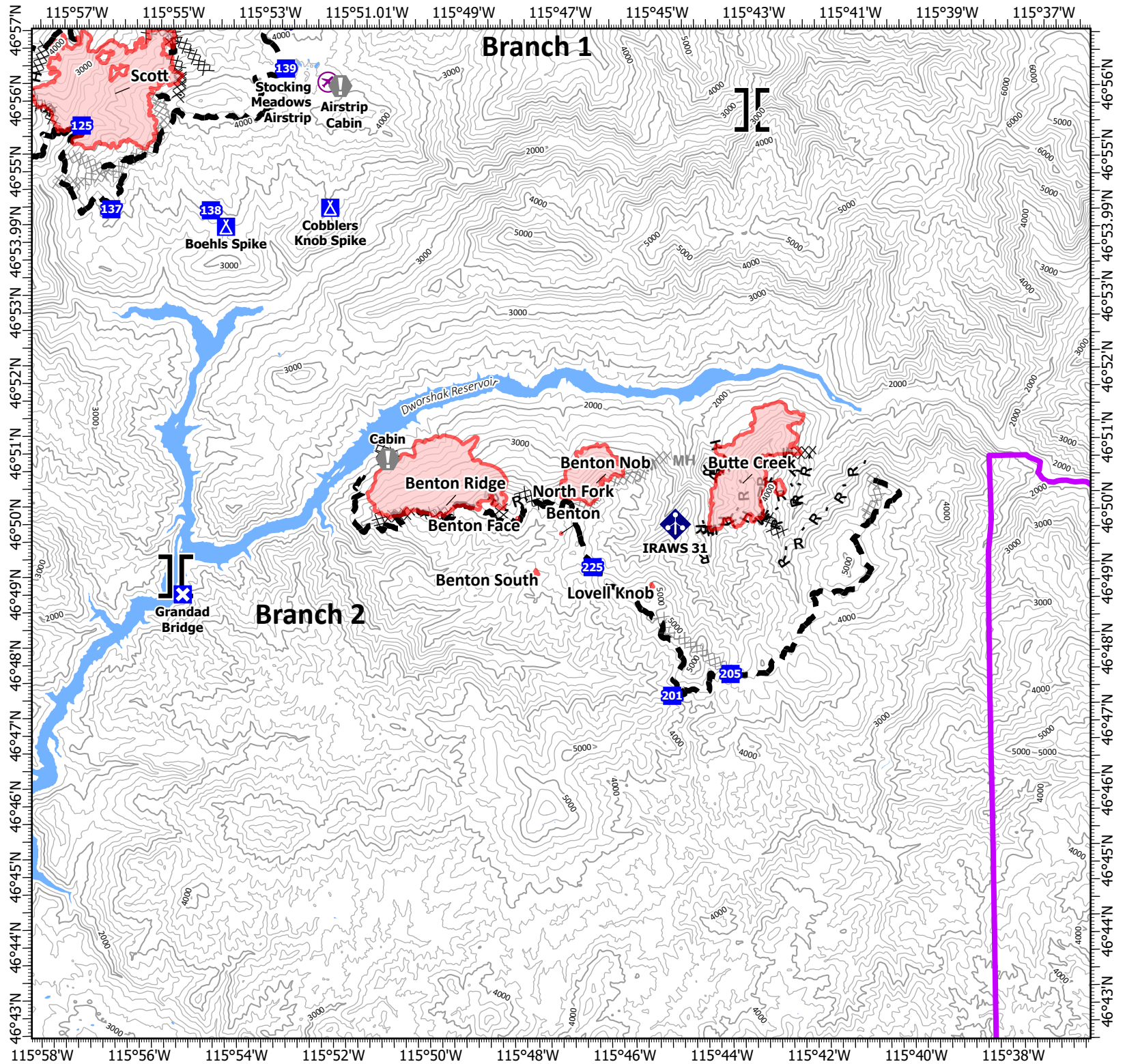
5160 acres at 02:00, 07/22/2021

0 0.5 1 2 3
Miles

- Wildfire Daily Fire Perimeter
- USFS IA
- Completed Dozer Line
- Completed Hand Line
- Completed Mixed Construction Line
- Completed Road as Line
- Planned Dozer Line
- Planned Hand Line
- Planned Mixed Construction Line
- Planned Road as Line
- Airstrip or Airport
- Branch Break
- Drop Point
- Closure
- Camp
- Value at Risk
- Mobile Weather Unit
- Water Source



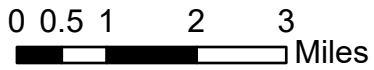
S. Tripp
7/22/2021 1637
North American 1983 Datum.



IAP- Branch 1

Cougar Rock Complex
IDCTS-000623
July 23, 2021

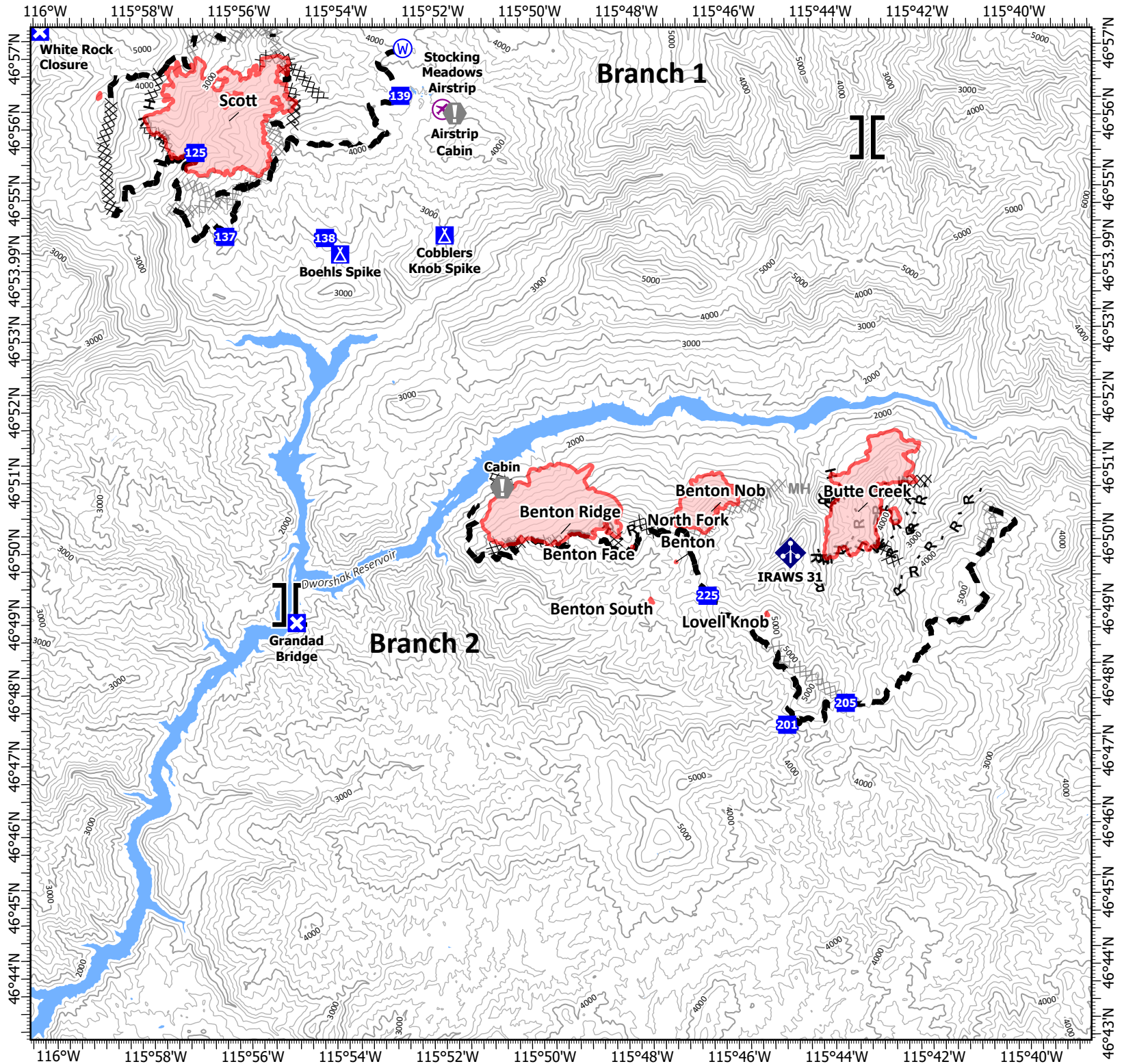
5160 acres at 02:00, 07/22/2021



- Wildfire Daily Fire Perimeter
- Completed Dozer Line
- Completed Hand Line
- Completed Mixed Construction Line
- Completed Road as Line
- Planned Dozer Line
- Planned Hand Line
- Planned Mixed Construction Line
- Planned Road as Line
- Airstrip or Airport
- Branch Break
- Drop Point
- Closure
- Camp
- Value at Risk
- Mobile Weather Unit
- Water Source



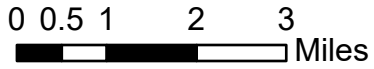
S. Tripp
7/22/2021 1638
North American 1983 Datum.



IAP- Branch 1

Cougar Rock Complex
IDCTS-000623
July 23, 2021

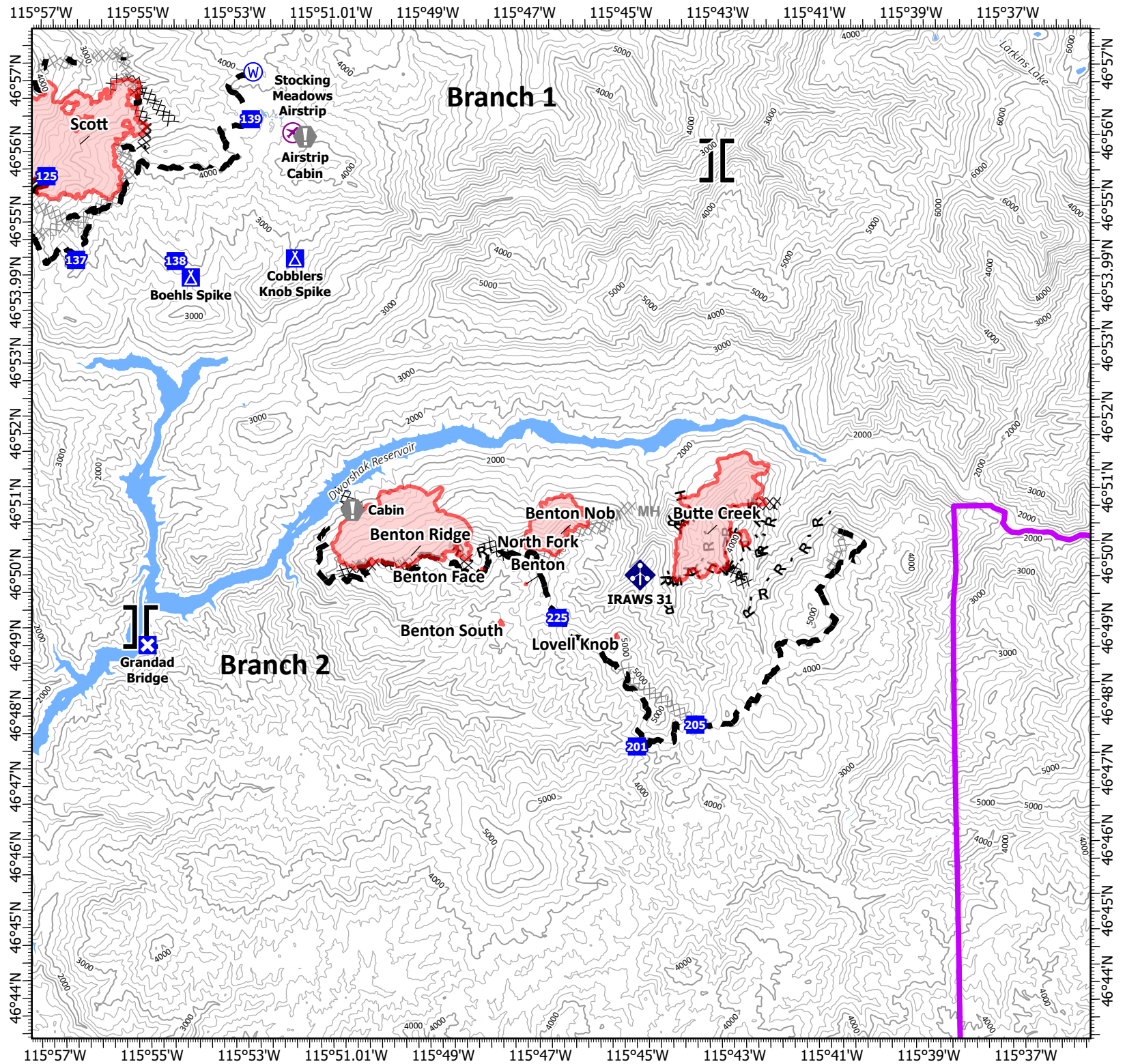
5160 acres at 02:00, 07/22/2021



- Wildfire Daily Fire Perimeter
- USFS IA
- Completed Dozer Line
- Completed Hand Line
- Completed Mixed Construction Line
- Completed Road as Line
- Planned Dozer Line
- Planned Hand Line
- Planned Mixed Construction Line
- Planned Road as Line
- Airstrip or Airport
- Branch Break
- Drop Point
- Closure
- Camp
- Value at Risk
- Mobile Weather Unit
- Water Source



S. Tripp
7/22/2021 1638
North American 1983 Datum.



IAP- Branch 1

Cougar Rock Complex
IDCTS-000623
July 23, 2021

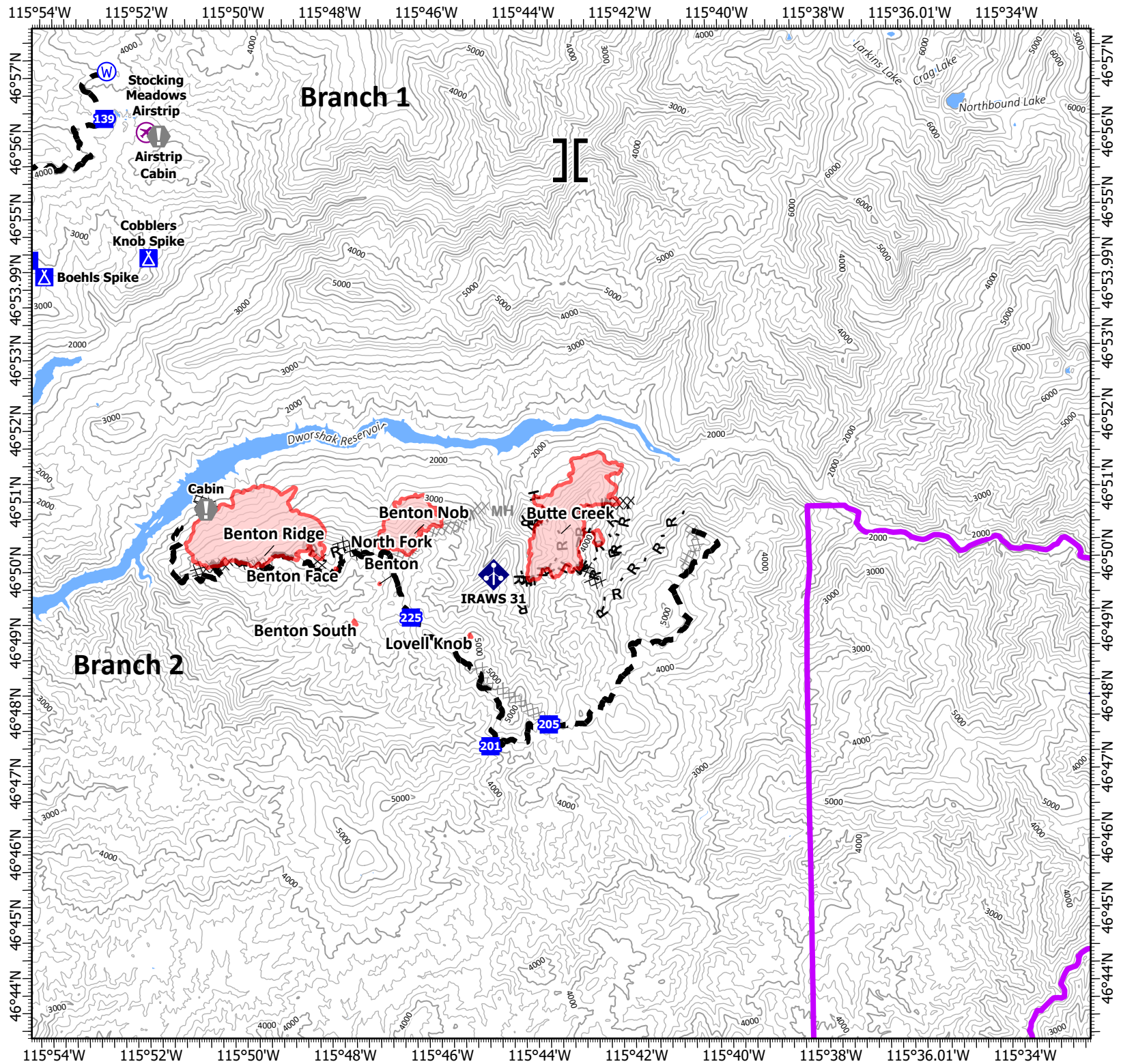
5160 acres at 02:00, 07/22/2021

0 0.5 1 2 3
Miles

- Wildfire Daily Fire Perimeter
- USFS IA
- Completed Dozer Line
- Completed Hand Line
- Completed Mixed Construction Line
- Completed Road as Line
- Planned Dozer Line
- Planned Hand Line
- Planned Mixed Construction Line
- Planned Road as Line
- Airstrip or Airport
- Unimproved Landing Area
- Branch Break
- Drop Point
- Camp
- Value at Risk
- Mobile Weather Unit
- Repeater
- Water Source



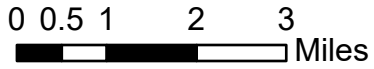
S. Tripp
7/22/2021 1638
North American 1983 Datum.



IAP- Branch 1

Cougar Rock Complex
IDCTS-000623
July 23, 2021

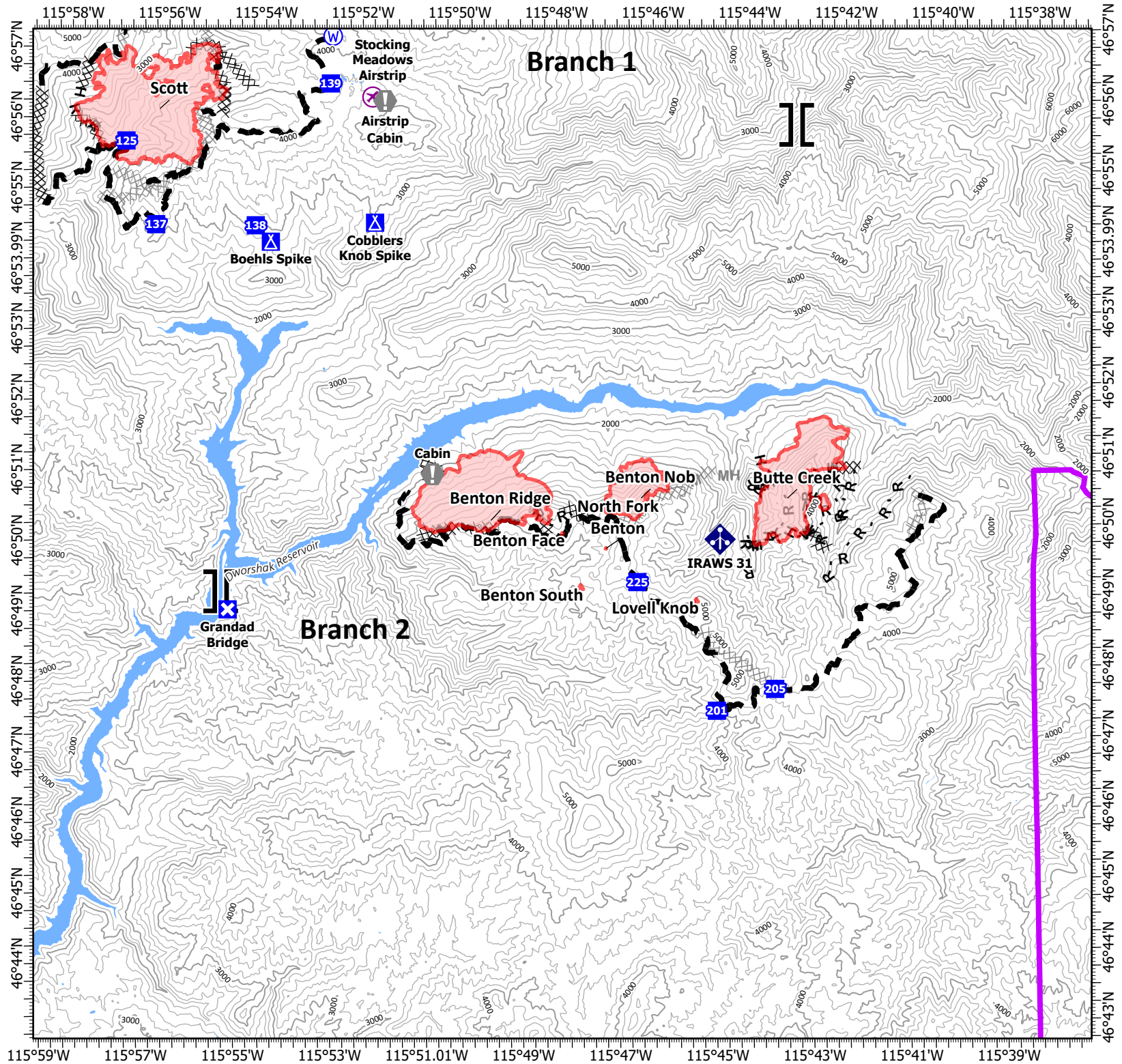
5160 acres at 02:00, 07/22/2021



- Wildfire Daily Fire Perimeter
- USFS IA
- Completed Dozer Line
- Completed Hand Line
- Completed Mixed Construction Line
- Completed Road as Line
- Planned Dozer Line
- Planned Hand Line
- Planned Mixed Construction Line
- Planned Road as Line
- Airstrip or Airport
- Branch Break
- Drop Point
- Closure
- Camp
- Value at Risk
- Mobile Weather Unit
- Water Source



S. Tripp
7/22/2021 1638
North American 1983 Datum.



IAP- Branch 1

Cougar Rock Complex
IDCTS-000623
July 23, 2021

5160 acres at 02:00, 07/22/2021

0 0.5 1 2 3
Miles

 Wildfire Daily Fire Perimeter


 USFS IA

H - Completed Hand Line

R - Completed Road as Line

 Planned Dozer Line

 Planned Road as Line

 Unimproved Landing Area

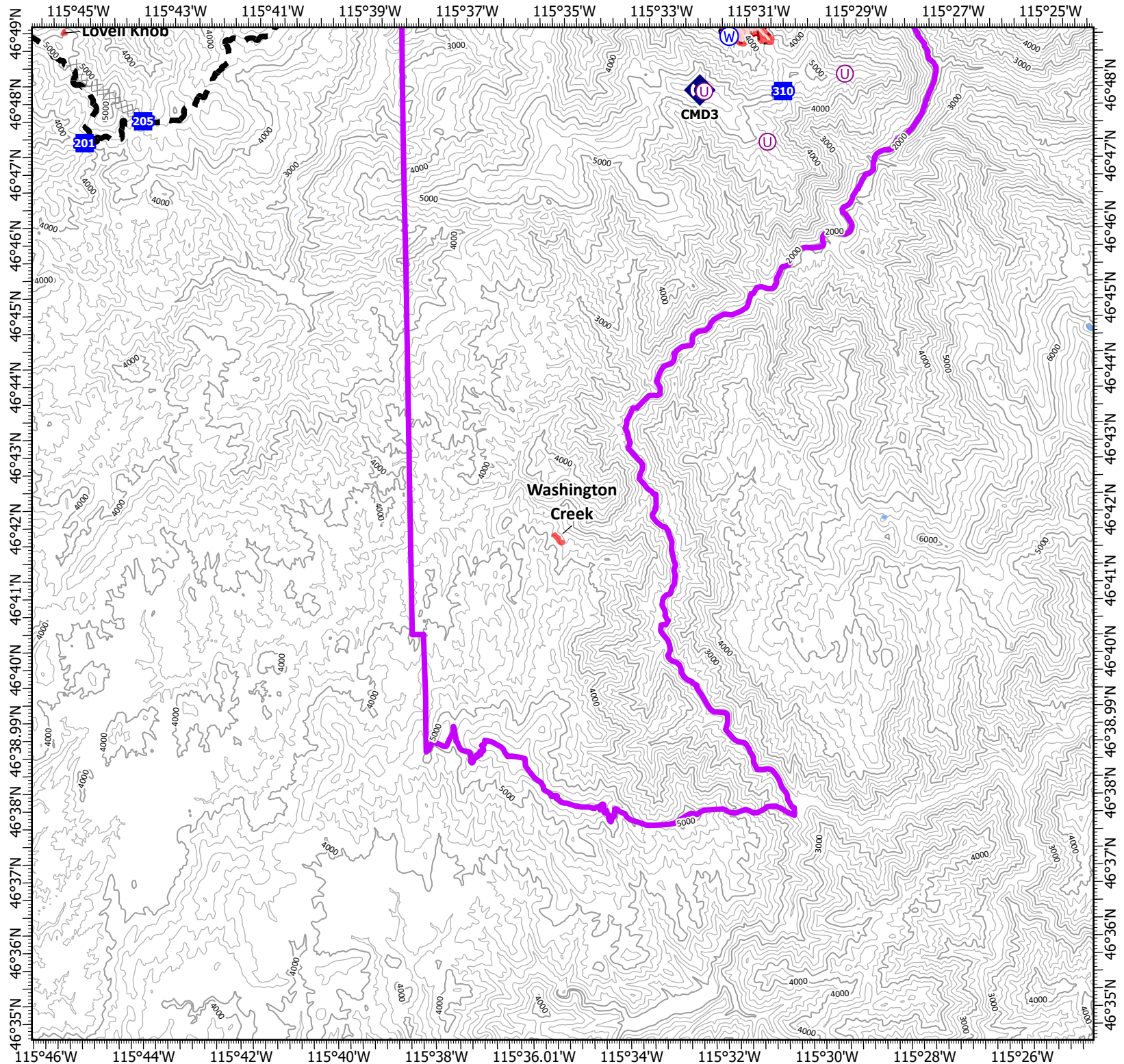
 Drop Point

 Repeater

 Water Source



S. Tripp
7/22/2021 1638
North American 1983 Datum.














IAP- Branch 1

Cougar Rock Complex
IDCTS-000623
July 23, 2021

5160 acres at 02:00, 07/22/2021

0 0.5 1 2 3
Miles

-  Wildfire Daily Fire Perimeter
-  USFS IA
-  Completed Dozer Line
-  Completed Hand Line
-  Completed Road as Line
-  Planned Dozer Line
-  Planned Road as Line
-  Unimproved Landing Area
-  Drop Point
-  Repeater
-  Water Source



S. Tripp
7/22/2021 1638
North American 1983 Datum.

