






**Public Information Map**

Cougar Rock Complex  
 IDCTS-000623  
 OP: 07/23/2021 Day

Due to fire activity, all roads on State of Idaho and Potlatch/Deltic lands within the Breakfast Creek, Floodwood Creek and Little North Fork watersheds are closed to public use. These roads are open only to industrial, law enforcement, fire suppression and emergency use.

-  Closure
-  Camp
-  Wildfire Daily Fire Perimeter
-  Fire Personnel Route
-  State Road Closure



S. Tripp 7/22/2021 2023  
 North American 1983 Datum.

Esri, NASA, NGA, USGS