






Public Information Map

Cougar Rock Complex
 IDCTS-000623
 OP: 07/24/2021 Day

Due to fire activity, all roads on State of Idaho and Potlatch/Deltic lands within the Breakfast Creek, Floodwood Creek and Little North Fork watersheds are closed to public use. These roads are open only to industrial, law enforcement, fire suppression and emergency use.

-  Closure
-  Camp
-  Wildfire Daily Fire Perimeter
-  Fire Personnel Route
-  State Road Closure



JConnelley 7/23/2021 1849
 North American 1983 Datum. LatLong
 Grid
 PCS: NAD 1983 Idaho TM
 Reference Scale: 1:0

Esri, NASA, NGA, USGS