
















IAP-Branch 2 IA
 Cougar Rock Complex
 IDCTS-000623
 July 24, 2021
 5972 acres at 0130, 07/24/2021

-  Wildfire Daily Fire Perimeter
-  USFS IA
-  Completed Dozer Line
-  Completed Hand Line
-  Completed Mixed Construction Line
-  Completed Road as Line
-  Planned Dozer Line
-  Planned Road as Line
-  Contained Line
-  Unimproved Landing Area
-  Drop Point
-  Repeater
-  Water Source



0 0.5 1 2
Miles





S. Tripp
 7/24/2021 1605
 North American 1983 Datum