




















IAP- Branch 1

Cougar Rock Complex
IDCTS-000623
July 26, 2021

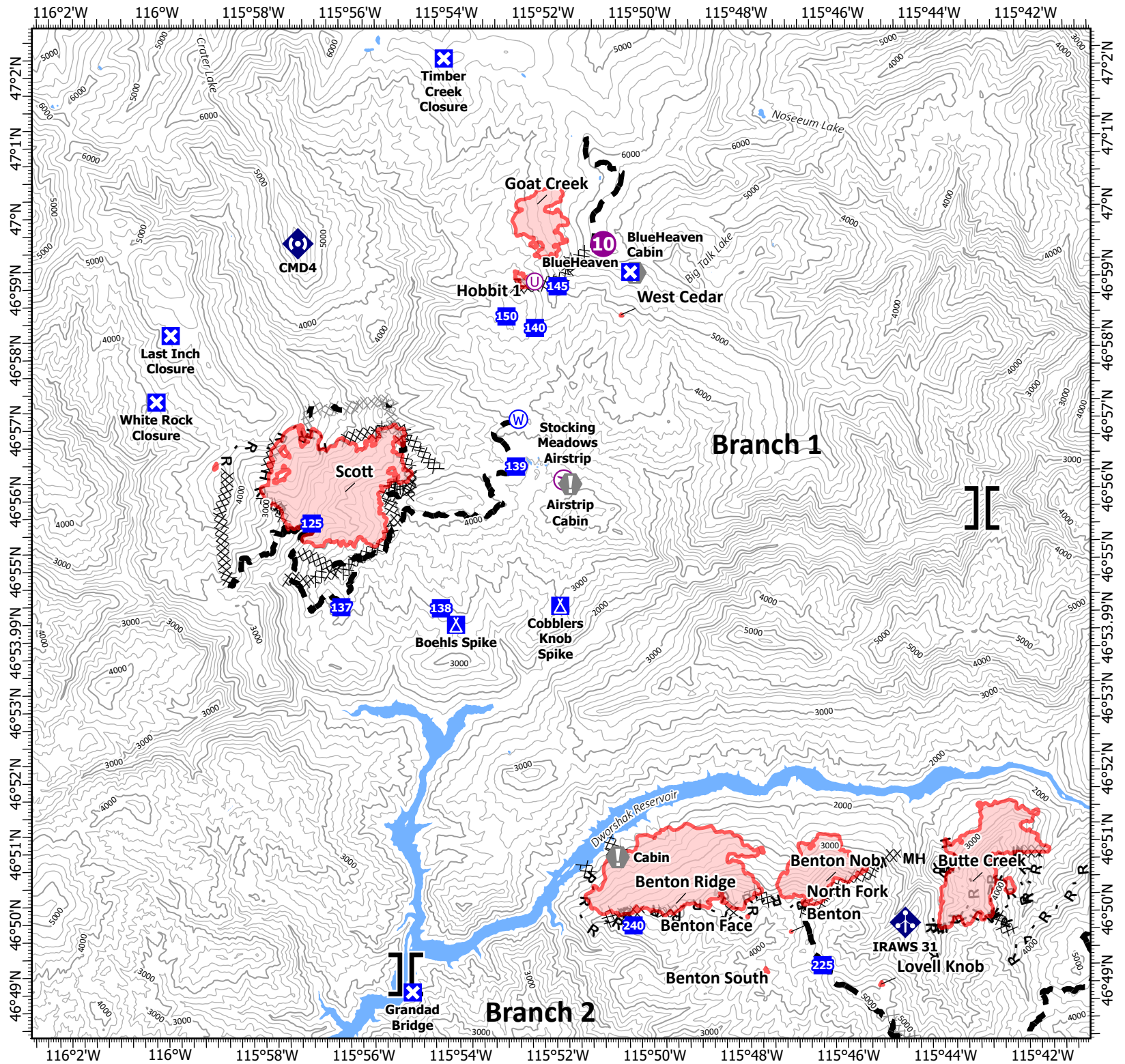
6214.2 acres at 1945, 07/24/2021

0 0.5 1 2 3
Miles

-  Wildfire Daily Fire Perimeter
-  Completed Dozer Line
-  Completed Hand Line
-  Completed Mixed Construction Line
-  Completed Road as Line
-  Planned Dozer Line
-  Planned Mixed Construction Line
-  Planned Road as Line
-  Airstrip or Airport
-  Helispot
-  Unimproved Landing Area
-  Branch Break
-  Drop Point
-  Closure
-  Camp
-  Value at Risk
-  Mobile Weather Unit
-  Repeater
-  Water Source



JConnelley
7/25/2021 1513
North American 1983 Datum.
LatLong Grid



Timber
Creek
Closure

Goat Creek

BlueHeaven
Cabin

Hobbit 1

West Cedar

Last Inch
Closure

White Rock
Closure

Scott

Stocking
Meadows
Airstrip

Airstrip
Cabin

Branch 1

Boehls Spike

Cobblers
Knob
Spike

Cabin

Benton Ridge

Benton Nob

North Fork

Benton

Benton South

Butte Creek

IRAWS 31

Lovell Knob

Grandad
Bridge

Branch 2