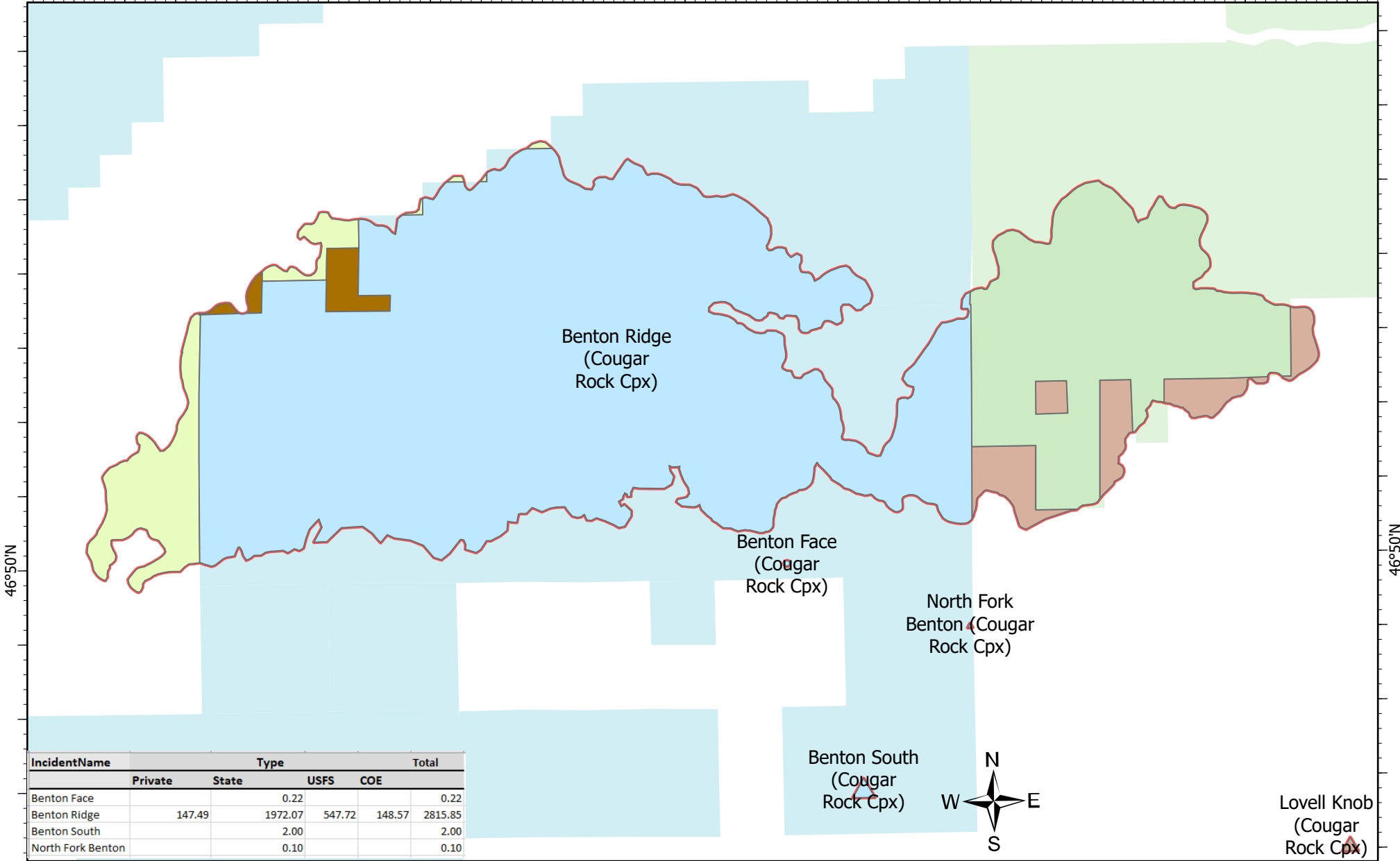




115°50'W


115°47.5'W



46°50'N

46°50'N

IncidentName	Type				Total
	Private	State	USFS	COE	
Benton Face			0.22		0.22
Benton Ridge	147.49	1972.07	547.72	148.57	2815.85
Benton South		2.00			2.00
North Fork Benton		0.10			0.10




Lovell Knob  
(Cougar Rock Cpx)

115°50'W

115°47.5'W

# Ownership

Cougar Rock Complex  
IDCTS-000623  
July 25, 2021  
6442 acres at 0100, 07/26/2021



JConnelley  
7/26/2021 1622  
North American 1983 Datum

- COE
- PRIVATE
- Private Industrial
- STATE
- USFS

115°42.5'W

46°50'N

46°50'N

Butte Creek  
(Cougar  
Rock Cpx)

IncidentName	Type				Total
	Private	State	USFS	COE	
Butte Creek	536.26		620.76		1157.02

115°42.5'W



# Ownership

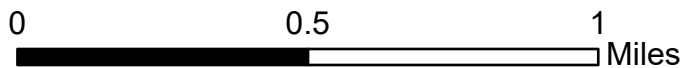
Cougar Rock Complex

IDCTS-000623

July 25, 2021

6442 acres at 0100, 07/26/2021

- Private Industrial
- USFS



JConnelley  
7/26/2021 1624  
North American 1983 Datum

115°52.5'W

47°N

47°N



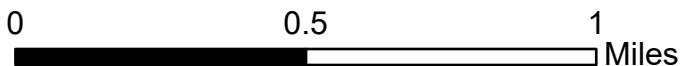
IncidentName	Type				Total
	Private	State	USFS	COE	
Goat Creek			427.45	1.21	428.65
Hobbit 1			28.04		28.04



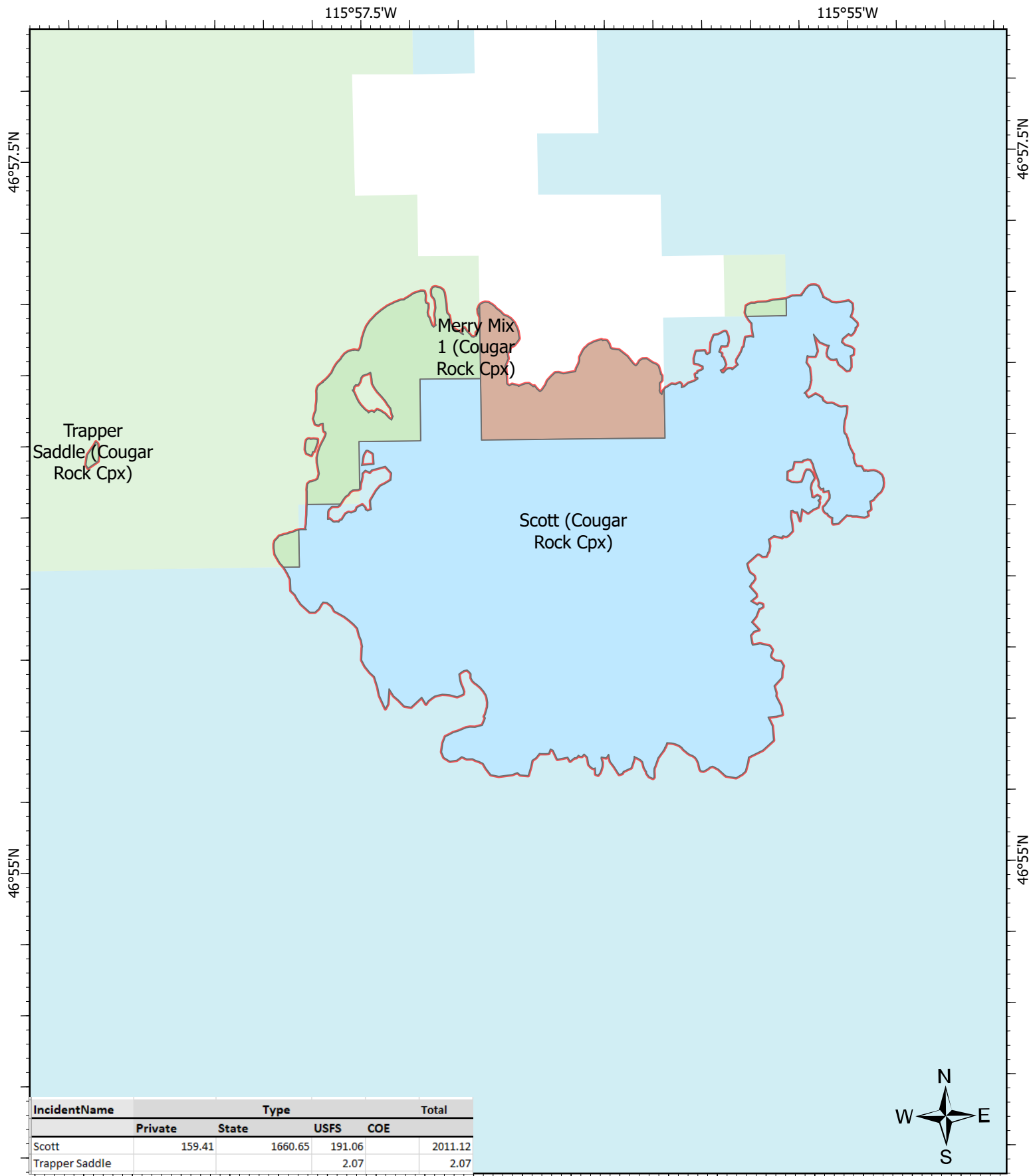
115°52.5'W

**Ownership**  
 Cougar Rock Complex  
 IDCTS-000623  
 July 25, 2021  
 6442 acres at 0100, 07/26/2021

 STATE  USFS



JConnelley  
 7/26/2021 1625  
 North American 1983 Datum



**Ownership**  
 Cougar Rock Complex  
 IDCTS-000623  
 July 25, 2021  
 6442 acres at 0100, 07/26/2021



JConnelley  
 7/26/2021 1620  
 North American 1983 Datum