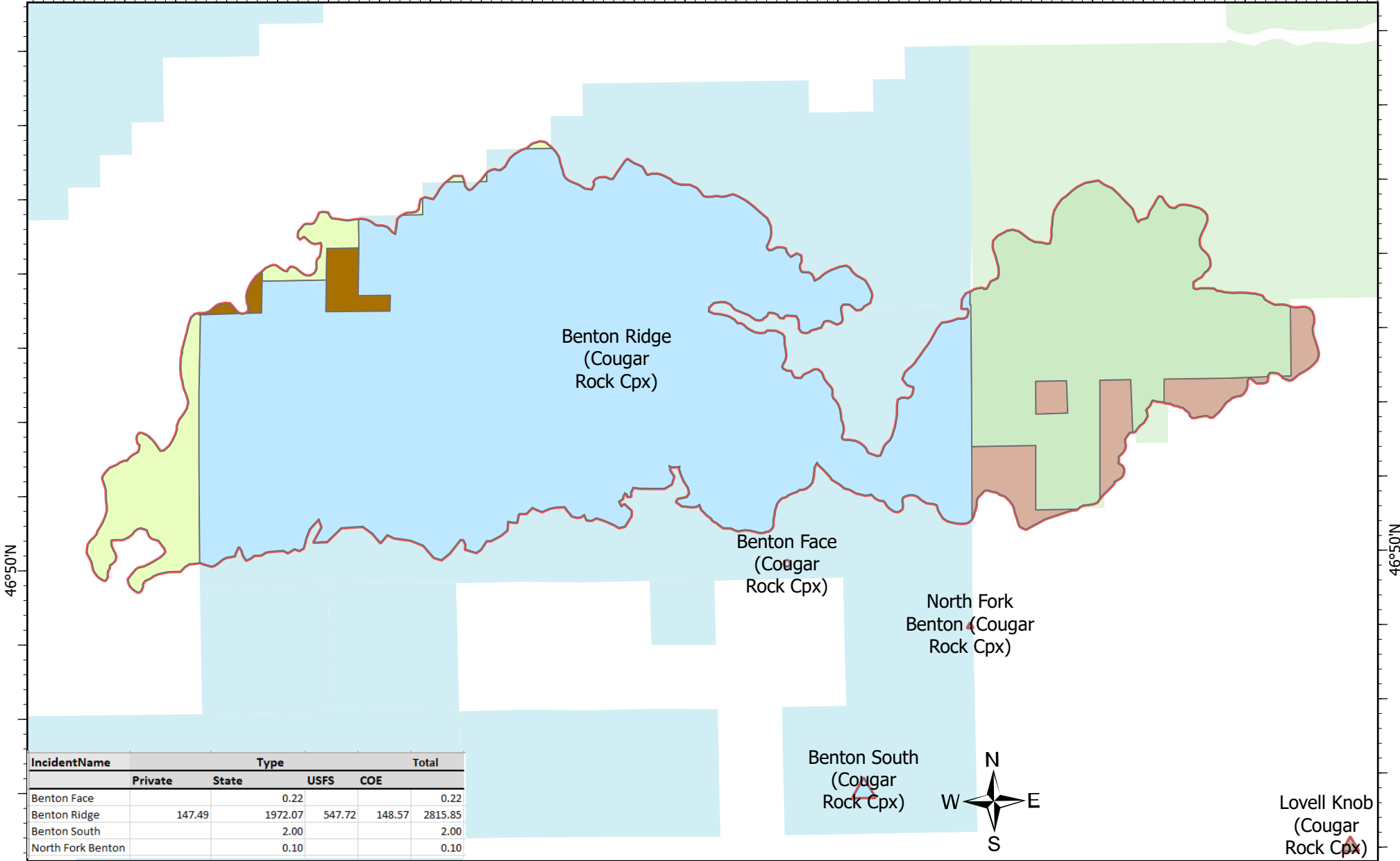


115°50'W


115°47.5'W



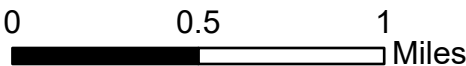
46°50'N

46°50'N

IncidentName	Type				Total
	Private	State	USFS	COE	
Benton Face			0.22		0.22
Benton Ridge	147.49	1972.07	547.72	148.57	2815.85
Benton South		2.00			2.00
North Fork Benton		0.10			0.10



Ownership
 Cougar Rock Complex
 IDCTS-000623
 July 25, 2021
 6442 acres at 0100, 07/26/2021



JConnelley
 7/26/2021 1622
 North American 1983 Datum

- COE
- PRIVATE
- Private Industrial
- STATE
- USFS