
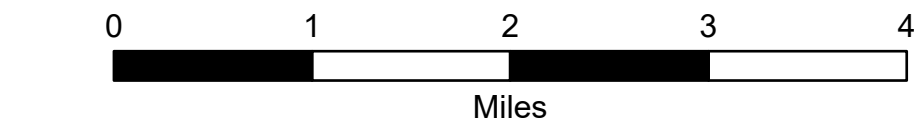
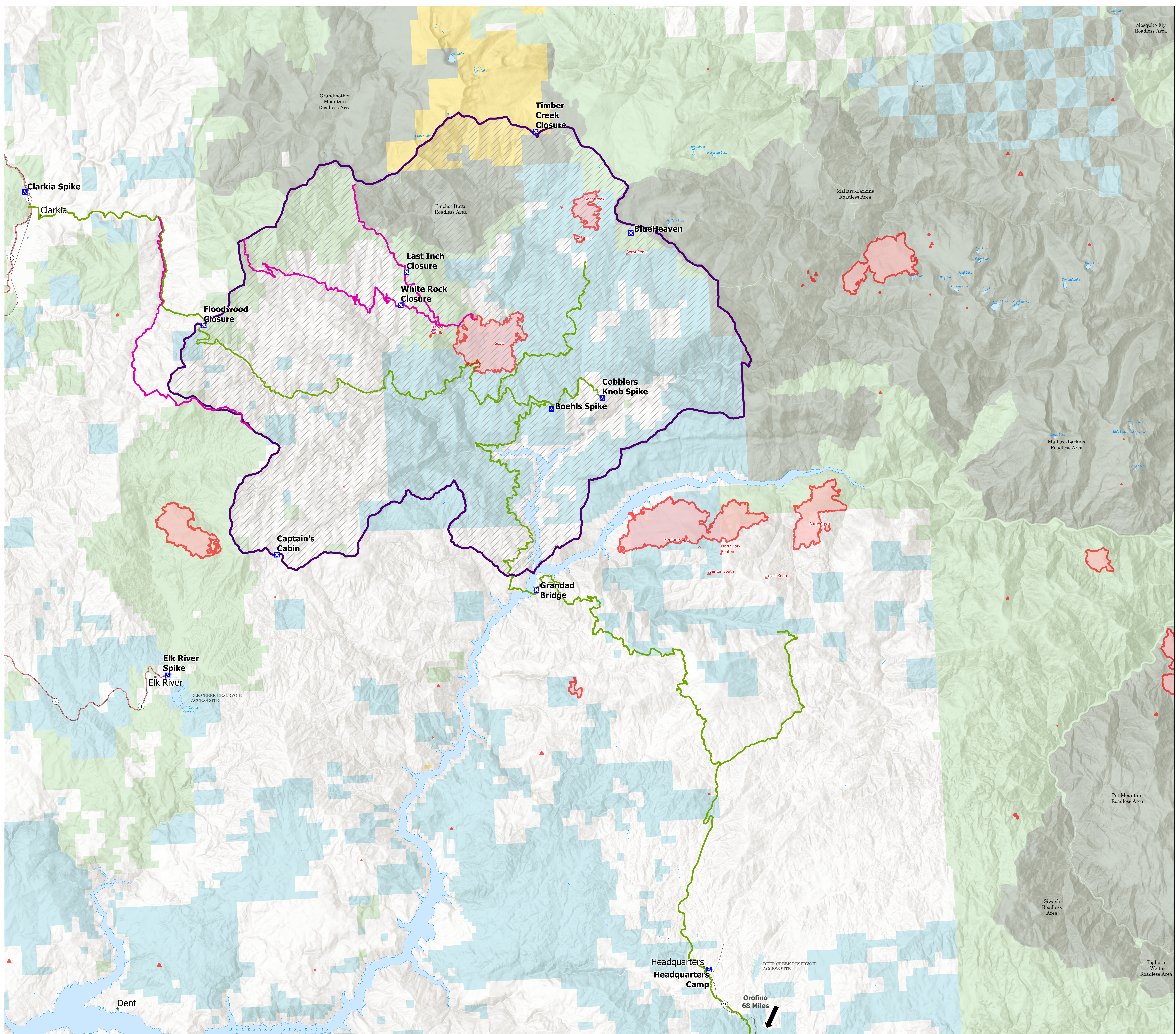


Public Information
 Cougar Rock Complex
 ID-CTS-000623
 7/29/2021
 6,739 acres



Due to fire activity, all roads on State of Idaho and PotlatchDeltic lands within the BreakfastCreek, Floodwood Creek and Little North Fork watersheds are closed to public use. These roads are open only to industrial, law enforcement, fire suppression and emergency use.

- Closure
- Camp
- USFS_Closed_Roads
- State Road Closure
- Wildfire Daily Fire Perimeter
- Lake / Pond
- Lake / Pond (Intermittent)
- Reservoir
- State Public Lands
- Other State Lands
- Bureau of Land Management Lands
- Private; Local Government; Undesignated



NAD 1983 UTM Zone 11N
 Acres from 81 and GPS
 7/29/2021 10:00 AM
 PIO_Basedata_Closures_E_2021_CougarRockComplex_IDCTS000623_ArPHI_2_7