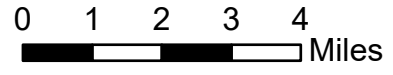
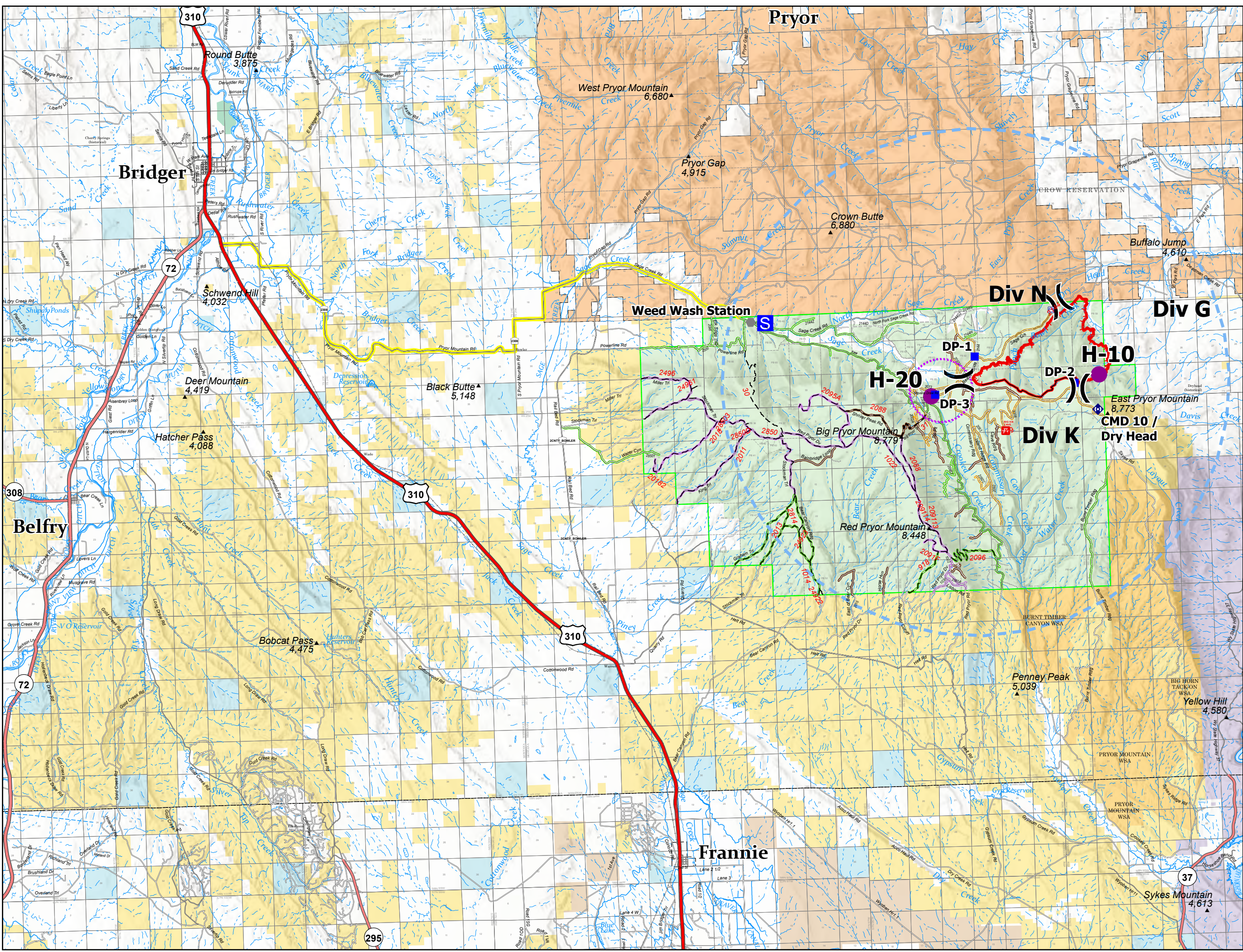
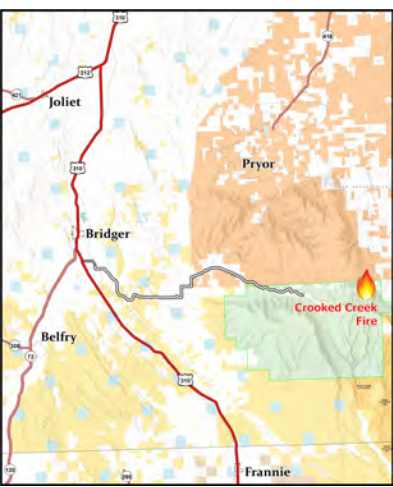


# Transportation

Crooked Creek  
MT BID - 210154  
06/23/2021



- Helispot
- ) Division Break
- Drop Point
- S Staging Area
- Other
- ⬇ Repeater
- Road Repair
- UAS Launch and Recovery Zone
- Temporary Flight Restriction
- Fire Edge
- Contained Line
- Wildfire Daily Fire Perimeter
- US Primary Route
- State Primary Route
- State Secondary Route
- Paved Roads
- Dirt (Not Paved)
- Forest Service Land
- State Public Lands
- U.S. Fish & Wildlife Service Lands
- Bureau of Land Management Lands
- National Park Service Lands
- Other Federal Lands
- American Indian Reservation Boundary
- American Indian Reservation Land
- Close Yearlong
- Open Yearlong
- Seasonal Designation 5/22 - 4/15
- Trail Open to OHV



Team 4