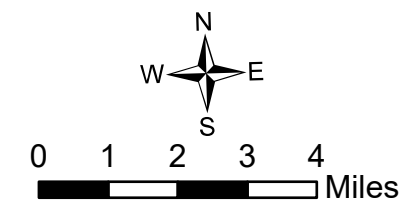
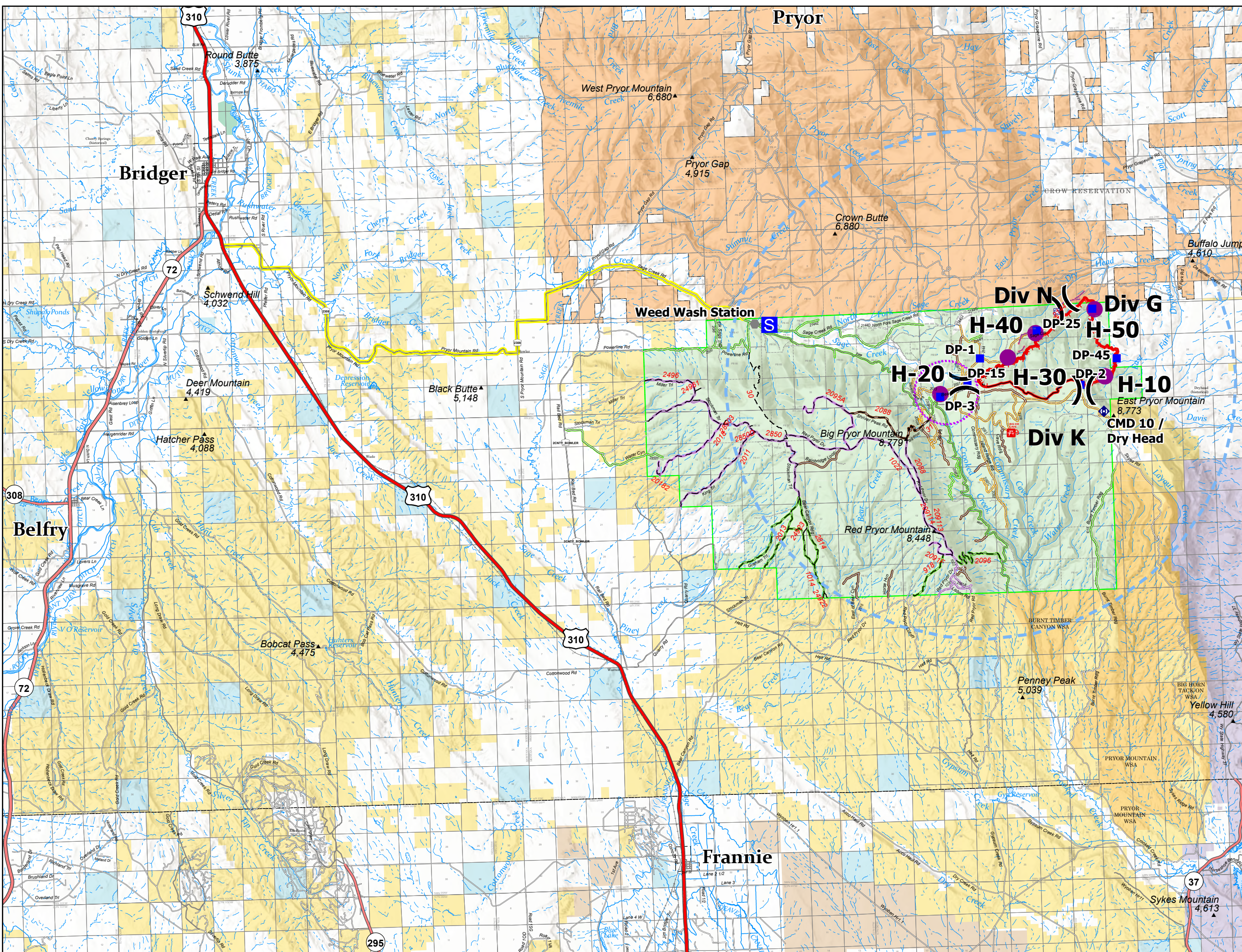
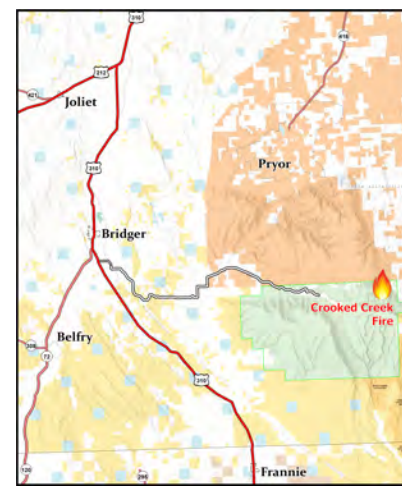


Transportation

Crooked Creek
MT BID - 210154
06/25/2021



- Helispot
-)(Division Break
- Drop Point
- Staging Area
- Other
- ◆ Repeater
- H - Completed Hand Line
- Other
- Road Repair
- Retardant Drop
- UAS Launch and Recovery Zone
- Temporary Flight Restriction
- Fire Edge
- Contained Line
- Wildfire Daily Fire Perimeter
- US Primary Route
- State Primary Route
- State Secondary Route
- Paved Roads
- Dirt (Not Paved)
- Forest Service Land
- State Public Lands
- U.S. Fish & Wildlife Service Lands
- Bureau of Land Management Lands
- National Park Service Lands
- Other Federal Lands
- American Indian Reservation Boundary
- American Indian Reservation Land
- Close Yearlong



Team 4