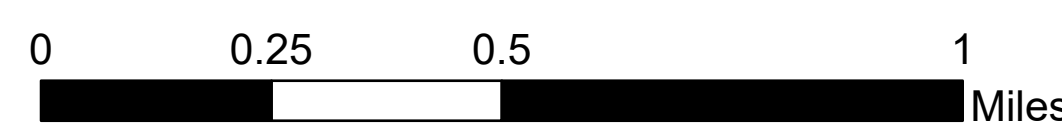


Operations


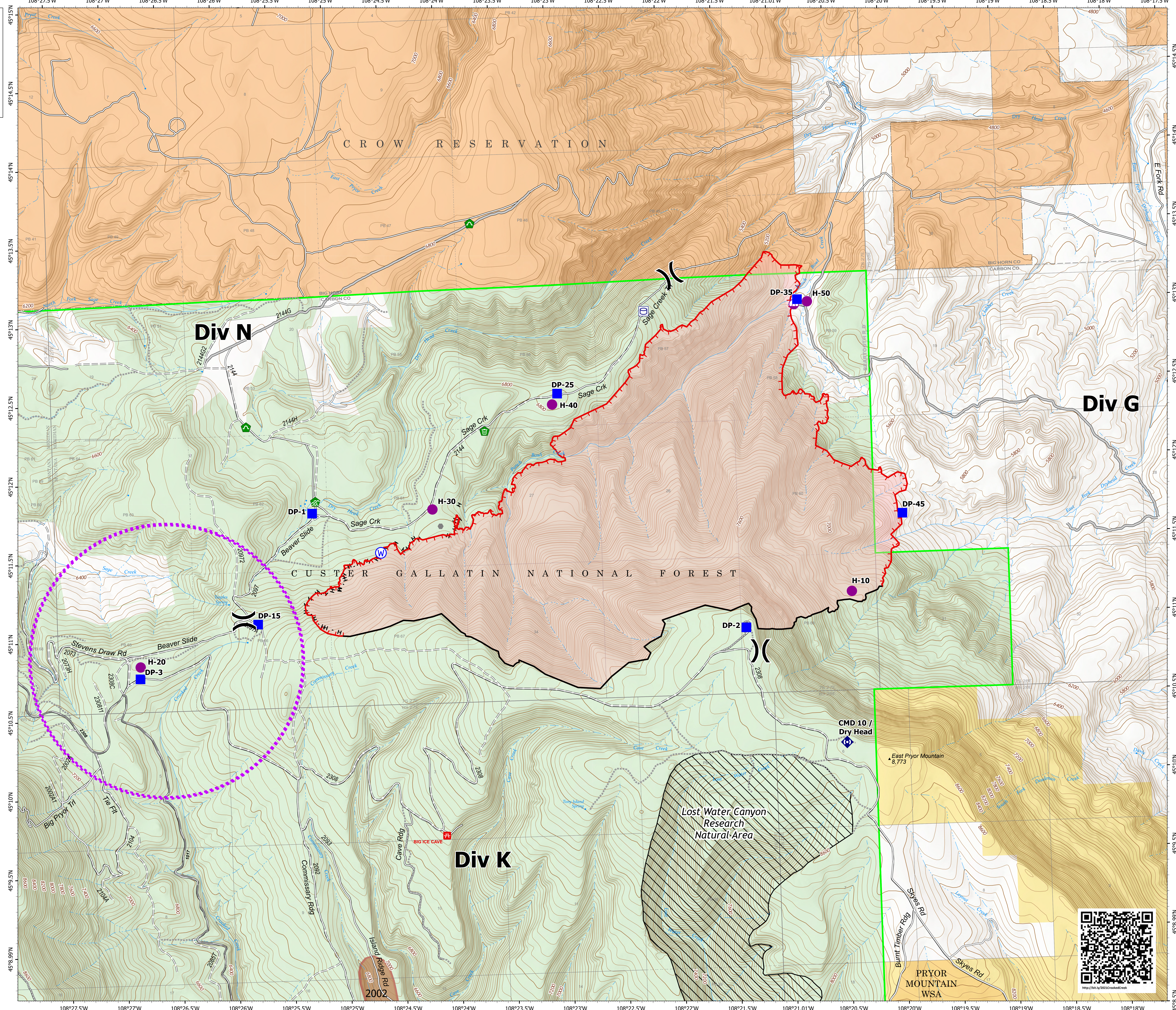
Crooked Creek
MT BID-210154

6/27/2021

3,922 acres at 6/24/2021 1500
IR & Imagery



- Helispot
- Sling Site
- ⌘ Division Break
- Drop Point
- Other
- 🏠 Water Development or Draft Site
- 🌿 Culvert
- 🌿 Clean Up Area
- 📡 Repeater
- 🌊 Water Source
- H - Completed Hand Line
- Access or Improved Road
- 🚁 UAS Launch and Recovery Zone
- 🔥 Fire Edge
- Contained Line
- 🔴 Wildfire Daily Fire Perimeter
- 🚰 Water Tank
- 📅 Fire History 2000 - Present
- 🌲 Research Natural Area



NR Team 4
6/27/2021 0431

North American 1983 Datum, Lat/Long Grid

