


Operations


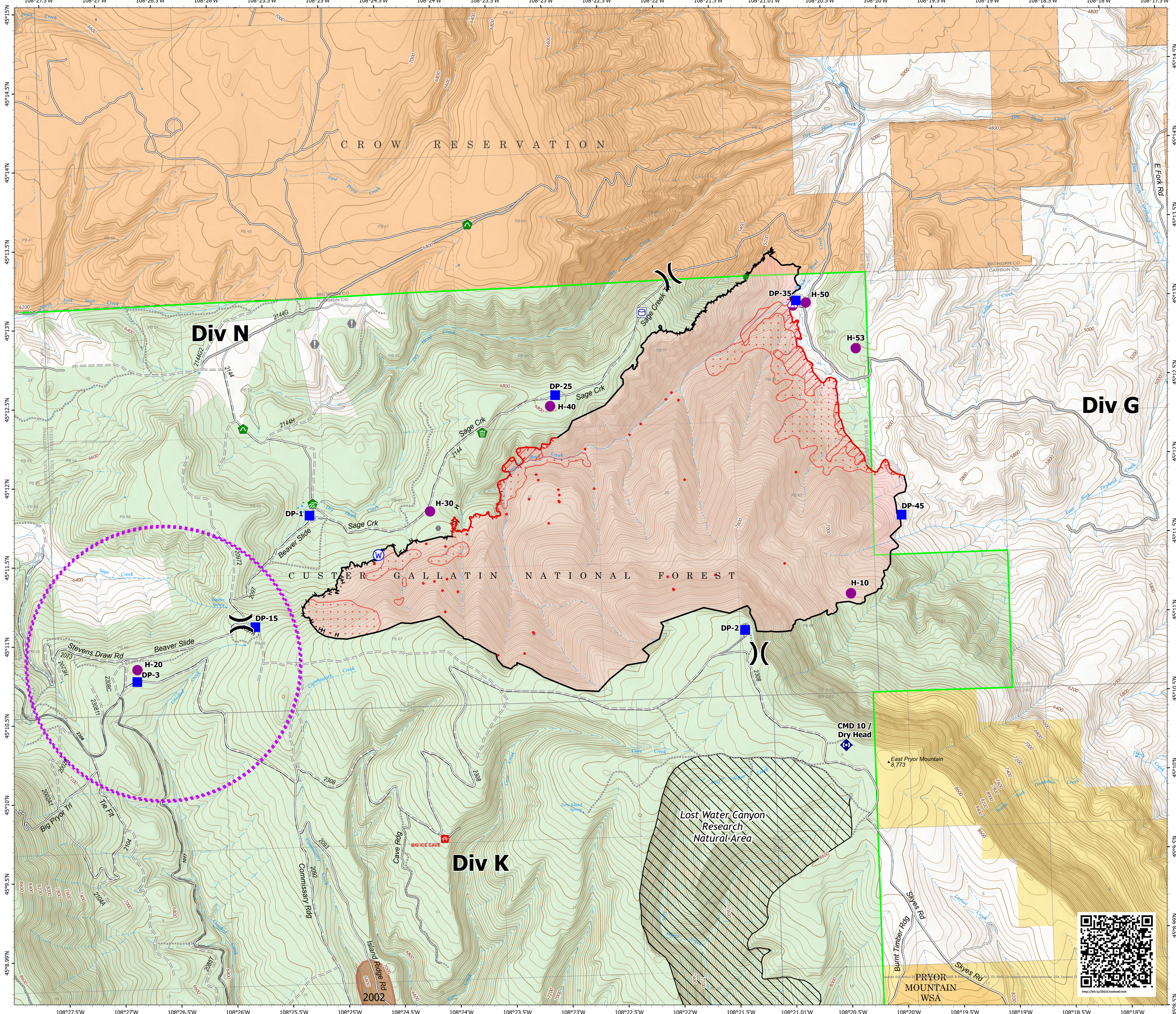
Crooked Creek
MT BID-210154

6/29/2021

4,086 acres at 6/28/2021 2207
IR & Imagery



- Helispot
- ⊗ Sling Site
- ⌵ Division Break
- Drop Point
- Value at Risk
- Other
- 🏠 Water Development or Draft Site
- 🌱 Repair Point
- 🌱 Culvert
- 🌱 Clean Up Area
- 📡 Repeater
- 💧 Water Source
- 🔴 IR Isolated Heat Source
- H - Completed Hand Line
- Access or Improved Road
- 🚀 UAS Launch and Recovery Zone
- 🔴 Fire Edge
- Contained Line
- 🔴 Wildfire Daily Fire Perimeter
- 🔴 IR Intense Heat
- 🔴 IR Scattered Heat
- 🛢️ Water Tank
- 📅 Fire History 2000 - Present
- 🌲 Research Natural Area



NR Team 4
6/29/2021 0428

North American 1983 Datum, Lat/Long Grid

