

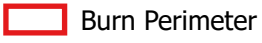



**Crooks Fire IR Map**  
**MT-FHA-000150**  
 11 September 2021, 2225 MDT  
 2,935 Interpreted Acres

Scale: 1:31,895  
 Projection: WGS 1984  
 Produced by: Owyhee Air Research, LLC  
 IR Interpreter: K. Hanks  
 Contact: [fire@owyheeair.com](mailto:fire@owyheeair.com) (208) 442-5405

**Legend**

 Scattered Heat	 Intense Heat
 Burn Perimeter	 Isolated Heat

